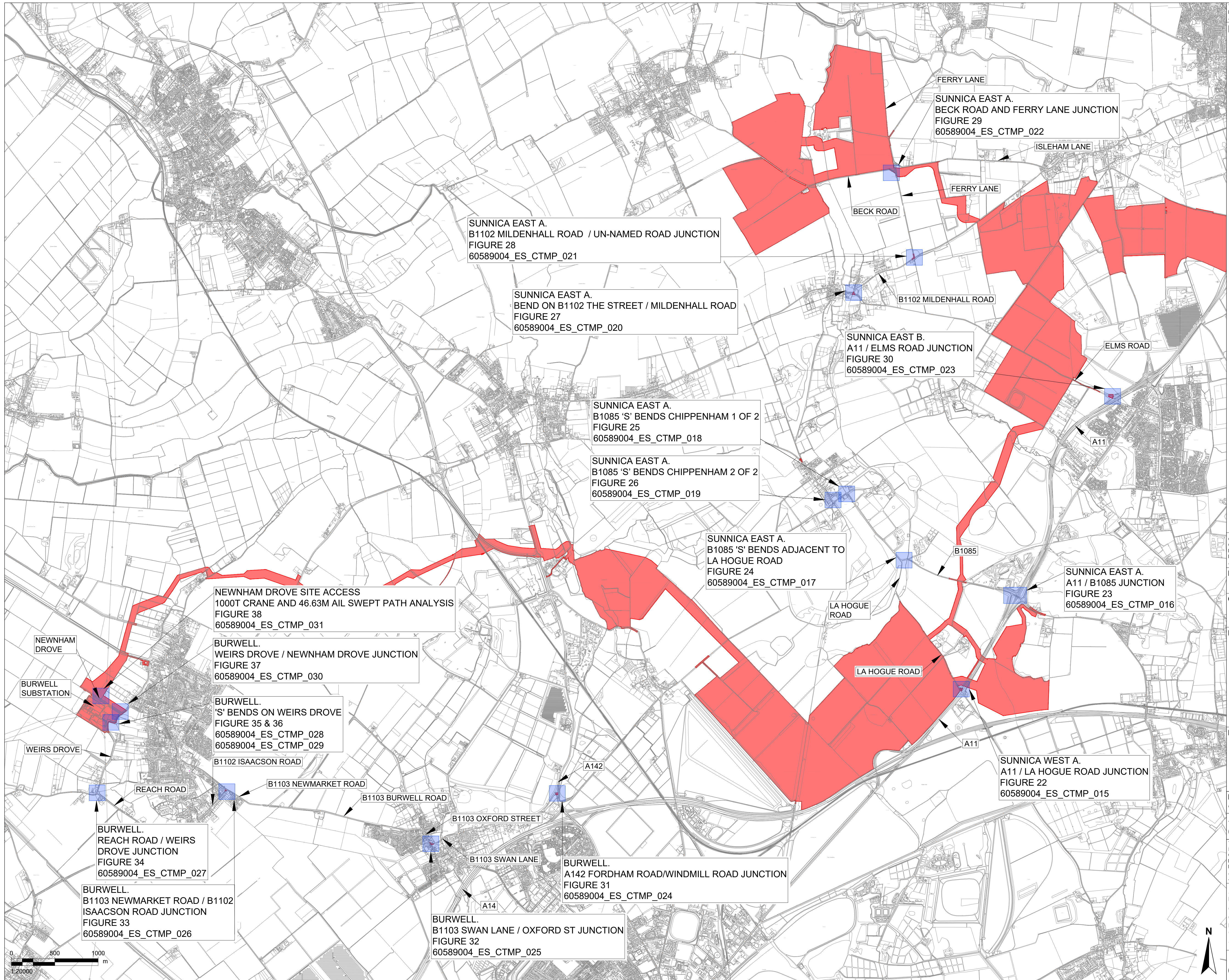


Annex D – Crane and AIL Routes Review Drawings



THIS DRAWING IS TO BE USED ONLY FOR THE PURPOSE OF ISSUE THAT IT WAS ISSUED FOR AND IS SUBJECT TO AMENDMENT

- LEGEND**
- ORDER LIMITS
- Notes:**
- THIS DRAWING IS BASED ON ORDNANCE SURVEY MASTERMAP MAPPING.
 - FOR DETAILS OF SWEEP PATH ANALYSIS, REFER TO INDIVIDUAL FIGURES.

Copyright:
 Contains OS data © Crown copyright and database right 2019
 NOTE:
 Document Reference: EN010106/APP/6.3
 APFP Regulation: 5(2)(a)

Purpose of Issue
FOR DCO SUBMISSION

Client
SUNNICA Ltd



Drawing Title
**FIGURE 21
 LOCATION OF
 AIL AND CRANE SWEEP PATH
 ANALYSIS DRAWINGS**

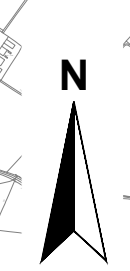
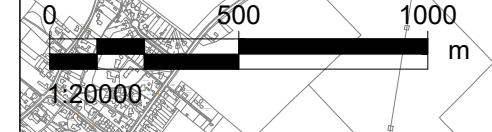
Drawn	Checked	Approved	Date
CH	CCAL	CCAR	08/08/2022

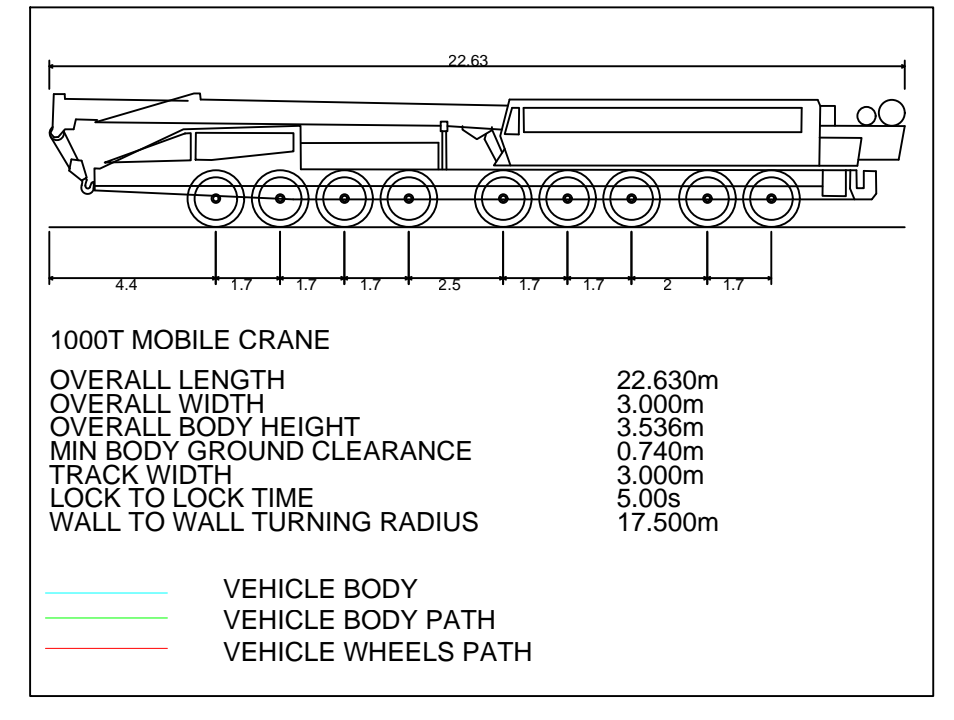
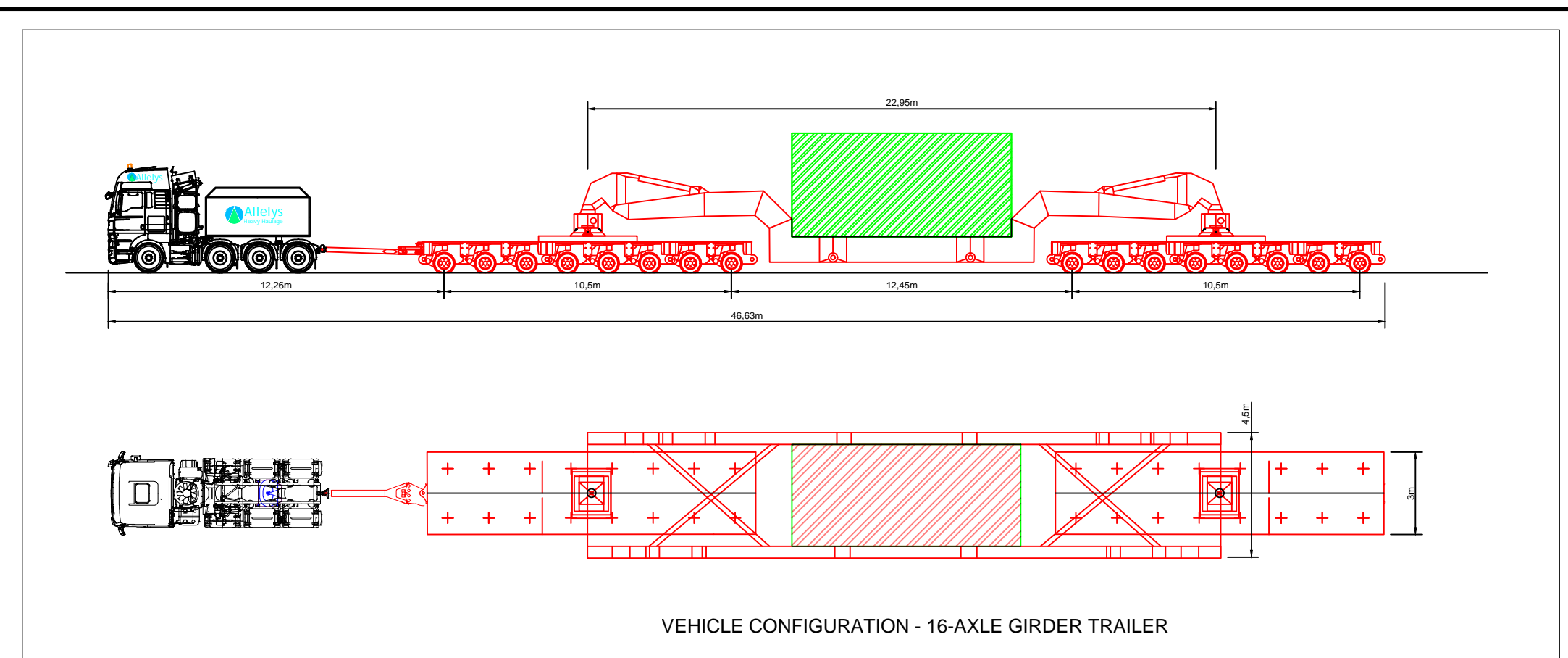
AECOM Internal Project No. **60589004** Scale @ A1 **1:20,000**

THIS DOCUMENT HAS BEEN PREPARED PURSUANT TO AND SUBJECT TO THE TERMS OF AECOM'S APPOINTMENT BY ITS CLIENT. AECOM ACCEPTS NO LIABILITY FOR ANY USE OF THIS DOCUMENT OTHER THAN BY ITS ORIGINAL CLIENT OR FOLLOWING AECOM'S EXPRESS AGREEMENT TO SUCH USE, AND ONLY FOR THE PURPOSES FOR WHICH IT WAS PREPARED AND PROVIDED.

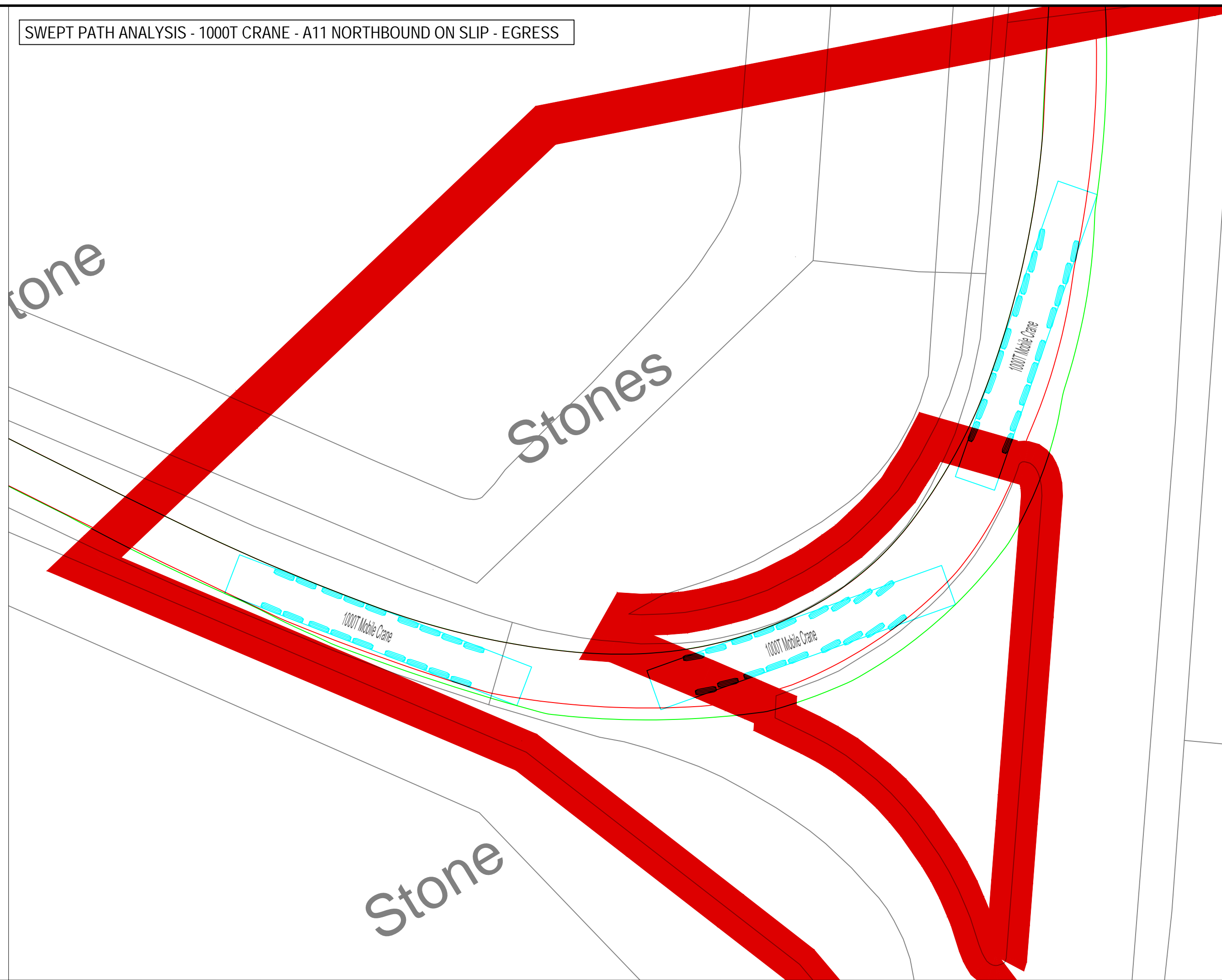
AECOM
 Unit 1 Wellbrook Court,
 Girtton,
 Cambridge, CB3 0NA
 United Kingdom
 Telephone (01223) 488000
 www.aecom.com

Drawing number	Rev
60589004_ES_CTMP_014	0





SWEPT PATH ANALYSIS - 1000T CRANE - A11 NORTHBOUND ON SLIP - EGRESS



THIS DRAWING IS TO BE USED ONLY FOR THE PURPOSE OF ISSUE THAT IT WAS ISSUED FOR AND IS SUBJECT TO AMENDMENT

LEGEND

- EXISTING ROAD
- APPROXIMATE OUTER WHEEL TRACK OF TRACTOR UNIT / TRAILER BOGEYS (REFER NOTES)
- OVER SAIL OF TRAILER GIRDER SECTION
- PROPOSED SITE ENTRANCE
- EXISTING TREES / VEGETATION
- EXISTING HEDGES / VEGETATION
- EXISTING ROAD SIGN
- EXISTING STREET FURNITURE (LAMP POST, BOLLARD, EP, TP, etc.)
- SITE BOUNDARY

NOTES:

- THIS DRAWING IS BASED ON ORDNANCE SURVEY MASTERMAP MAPPING, AND AS SUCH, ALL INFORMATION SHOWN IS APPROXIMATE ONLY.
- ALL ROAD WIDTHS SHOWN, AS WELL AS POSITIONS OF EXISTING STREET FURNITURE, ARE APPROXIMATE ONLY.
- VEHICLE TRACKING SHOWN IS INDICATIVE ONLY, AND REPRESENTS ASSUMED DELIVERY ROUTE(S) AND APPROXIMATE VEHICLE SIZE ANTICIPATED FOR TRANSFORMER DELIVERY. SPECIFIC VEHICLE TO BE DETERMINED BY EQUIPMENT SUPPLIER / HAULIER.
- DEFINITIVE VEHICLE TRACKING OF SPECIFIC DELIVERY VEHICLE TO BE CARRIED OUT BY HAULIER, TO ENSURE DESIRED MANOEUVRES ARE ACHIEVABLE, AND TO CONFIRM ANY REQUIRED ROAD WIDENING, TEMPORARY WORKS, etc.

Copyright: Contains OS data © Crown copyright and database right 2019
 NOTE: Document Reference: EN010106/APP/6.3
 APFP Regulation: 5(2)(a)

Purpose of Issue
FOR DCO SUBMISSION

Client
SUNNICA Ltd

Project Title
SUNNICA energy farm

Drawing Title
**FIGURE 22
 SUNNICA WEST A.
 A11/ LA HOGUE ROAD
 JUNCTION**

Drawn CH	Checked CCAL	Approved CCAR	Date 08/08/2022
-------------	-----------------	------------------	--------------------

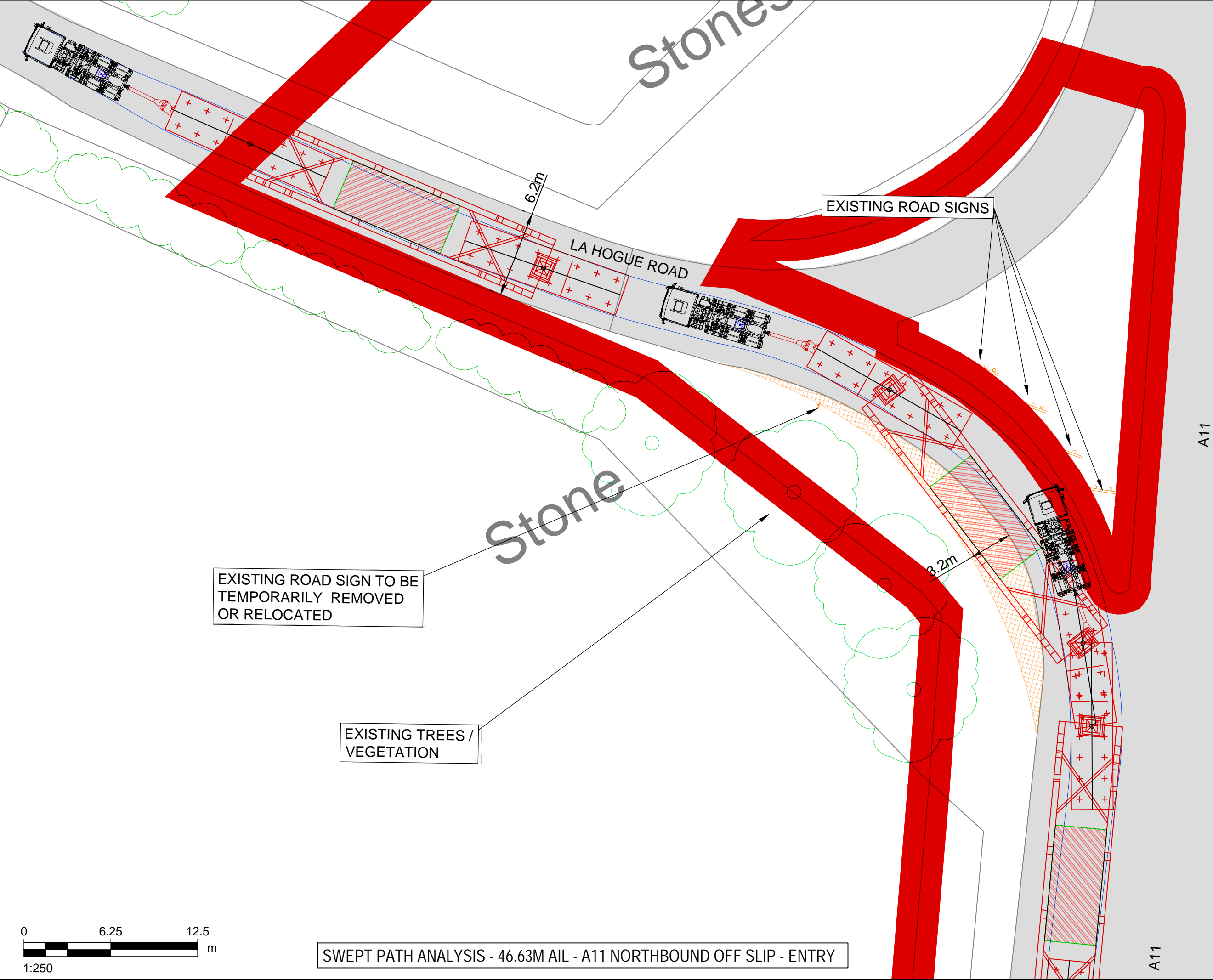
AECOM Internal Project No. **60589004** Scale @ **A1 1:250**

THIS DOCUMENT HAS BEEN PREPARED PURSUANT TO AND SUBJECT TO THE TERMS OF AECOM'S APPOINTMENT BY ITS CLIENT. AECOM ACCEPTS NO LIABILITY FOR ANY USE OF THIS DOCUMENT OTHER THAN BY ITS ORIGINAL CLIENT OR FOLLOWING AECOM'S EXPRESS AGREEMENT TO SUCH USE, AND ONLY FOR THE PURPOSES FOR WHICH IT WAS PREPARED AND PROVIDED.

AECOM
 Unit 1 Wellbrook Court,
 Girtton,
 Cambridge, CB3 0NA
 United Kingdom
 Telephone (01223) 488000
 www.aecom.com

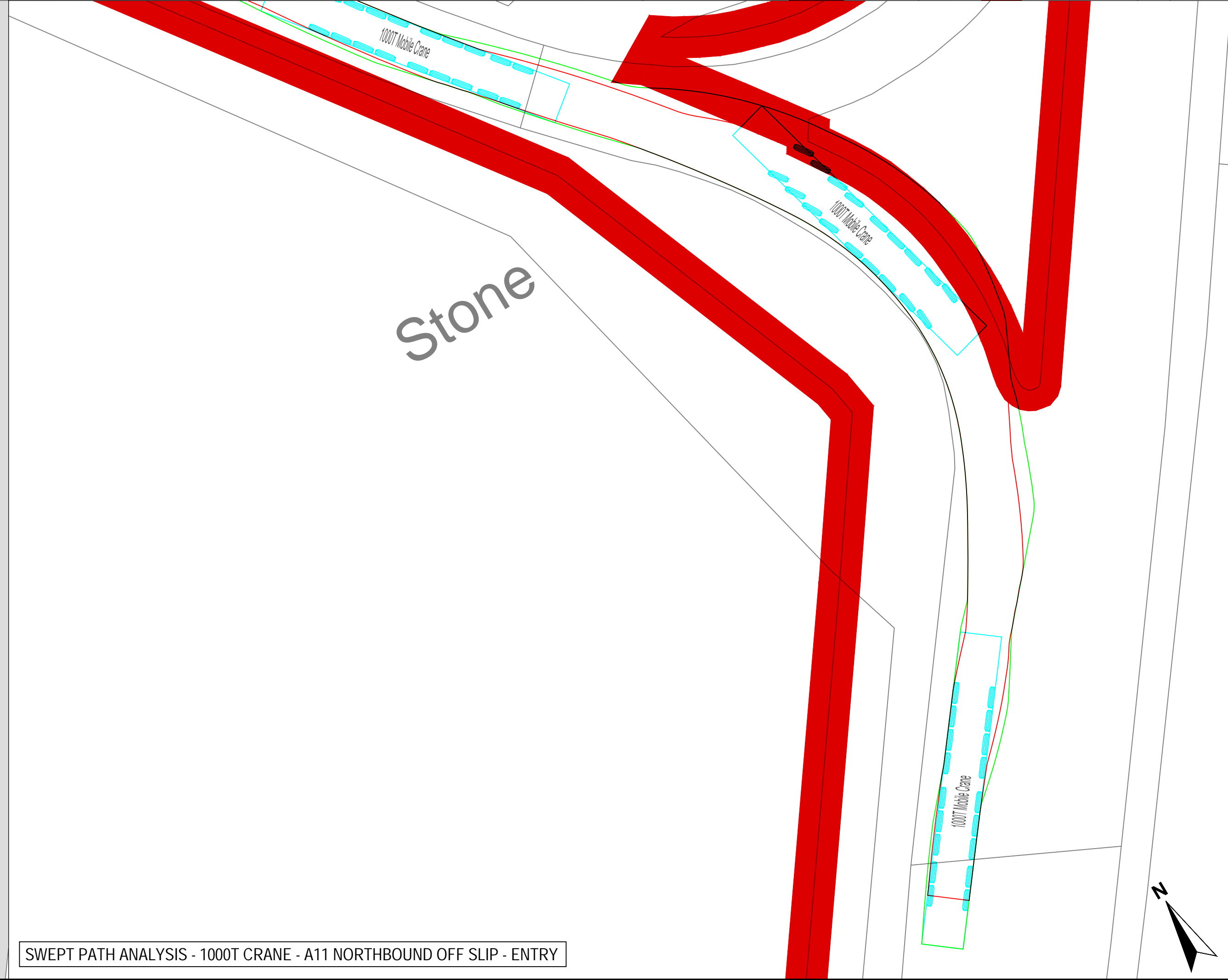
AECOM

Drawing number 60589004_ES_CTMP_015	Rev 0
---	-----------------



SWEPT PATH ANALYSIS - 46.63M AIL - A11 NORTHBOUND OFF SLIP - ENTRY

SWEPT PATH ANALYSIS - 1000T CRANE - A11 NORTHBOUND OFF SLIP - ENTRY



Copyright: Contains OS data © Crown copyright and database right 2019
 NOTE: Document Reference: EN010106/APP/6.3
 APFP Regulation: 5(2)(a)

Purpose of Issue
FOR DCO SUBMISSION

Client
SUNNICA Ltd

Project Title
SUNNICA energy farm

Drawing Title
**FIGURE 22
 SUNNICA WEST A.
 A11/ LA HOGUE ROAD
 JUNCTION**

Drawn CH	Checked CCAL	Approved CCAR	Date 08/08/2022
-------------	-----------------	------------------	--------------------

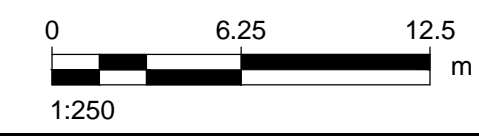
AECOM Internal Project No. **60589004** Scale @ **A1 1:250**

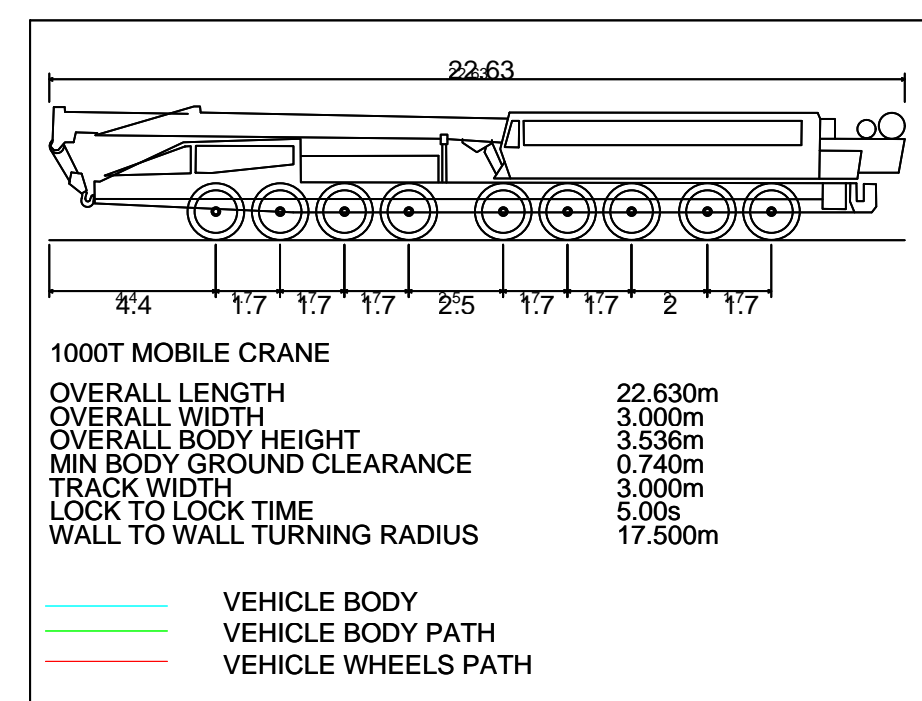
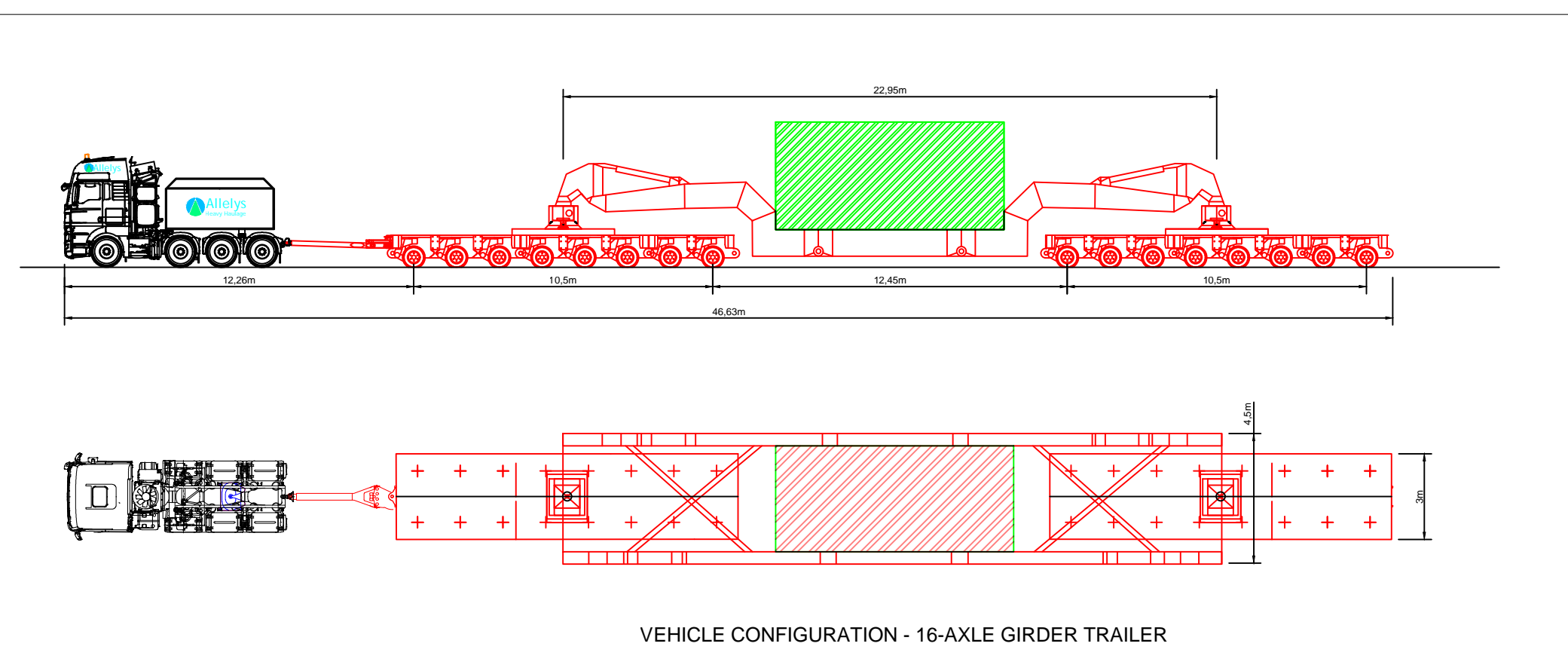
THIS DOCUMENT HAS BEEN PREPARED PURSUANT TO AND SUBJECT TO THE TERMS OF AECOM'S APPOINTMENT BY ITS CLIENT. AECOM ACCEPTS NO LIABILITY FOR ANY USE OF THIS DOCUMENT OTHER THAN BY ITS ORIGINAL CLIENT OR FOLLOWING AECOM'S EXPRESS AGREEMENT TO SUCH USE, AND ONLY FOR THE PURPOSES FOR WHICH IT WAS PREPARED AND PROVIDED.

AECOM
 Unit 1 Wellbrook Court,
 Girtton,
 Cambridge, CB3 0NA
 United Kingdom
 Telephone (01223) 488000
 www.aecom.com


AECOM

Drawing number 60589004_ES_CTMP_015	Rev 0
---	-----------------





SWEPT PATH ANALYSIS - 1000T CRANE - B1085 RIGHT TURN ONTO A11 OFF SLIP - EGRESS



- THIS DRAWING IS TO BE USED ONLY FOR THE PURPOSE OF ISSUE THAT IT WAS ISSUED FOR AND IS SUBJECT TO AMENDMENT
- LEGEND**
- EXISTING ROAD
 - APPROXIMATE OUTER WHEEL TRACK OF TRACTOR UNIT / TRAILER BOGEYS (REFER NOTES)
 - OVER SAIL OF TRAILER GIRDER SECTION
 - EXISTING TREES / VEGETATION
 - EXISTING HEDGES / VEGETATION
 - EXISTING ROAD SIGN
 - EXISTING STREET FURNITURE (LAMP POST, BOLLARD, EP, TP, etc.)

- NOTES**
- THIS DRAWING IS BASED ON ORDNANCE SURVEY MASTERMAP MAPPING, AND AS SUCH, ALL INFORMATION SHOWN IS APPROXIMATE ONLY.
 - ALL ROAD WIDTHS SHOWN, AS WELL AS POSITIONS OF EXISTING STREET FURNITURE, ARE APPROXIMATE ONLY.
 - VEHICLE TRACKING SHOWN IS INDICATIVE ONLY, AND REPRESENTS ASSUMED DELIVERY ROUTE(S) AND APPROXIMATE VEHICLE SIZE ANTICIPATED FOR TRANSFORMER DELIVERY. SPECIFIC VEHICLE TO BE DETERMINED BY EQUIPMENT SUPPLIER / HAULIER.
 - DEFINITIVE VEHICLE TRACKING OF SPECIFIC DELIVERY VEHICLE TO BE CARRIED OUT BY HAULIER, TO ENSURE DESIRED MANOEUVRES ARE ACHIEVABLE, AND TO CONFIRM ANY REQUIRED ROAD WIDENING, TEMPORARY WORKS, etc.
 - ON-SITE MEASUREMENTS RECORDED BY AECOM ON 05/08/2022.

Copyright: Contains OS data © Crown copyright and database right 2019
 NOTE: Document Reference: EN010106/APP/6.3
 APFP Regulation: 5(2)(a)

Purpose of Issue FOR DCO SUBMISSION

Client SUNNICA Ltd



Drawing Title

FIGURE 23
 SUNNICA EAST A.
 A11 / B1085 JUNCTION

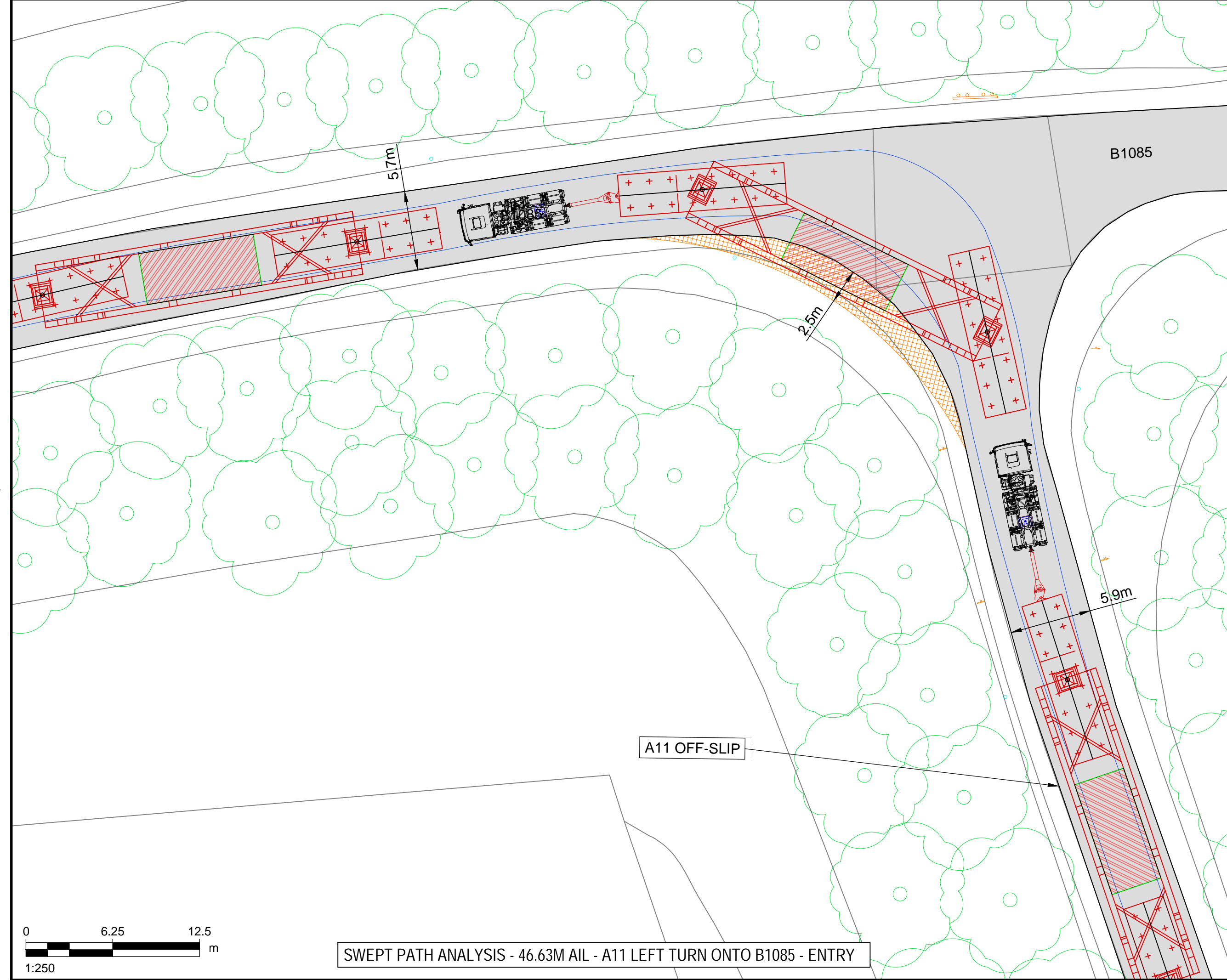
Drawn	Checked	Approved	Date
CH	CCAL	CCAR	08/08/2022

AECOM Internal Project No. 60589004 Scale @ A1 1:250

THIS DOCUMENT HAS BEEN PREPARED PURSUANT TO AND SUBJECT TO THE TERMS OF AECOM'S APPOINTMENT BY ITS CLIENT. AECOM ACCEPTS NO LIABILITY FOR ANY USE OF THIS DOCUMENT OTHER THAN BY ITS ORIGINAL CLIENT OR FOLLOWING AECOM'S EXPRESS AGREEMENT TO SUCH USE, AND ONLY FOR THE PURPOSES FOR WHICH IT WAS PREPARED AND PROVIDED.

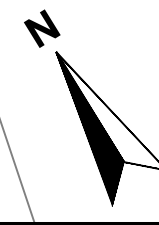
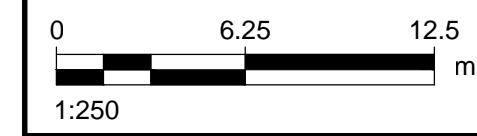
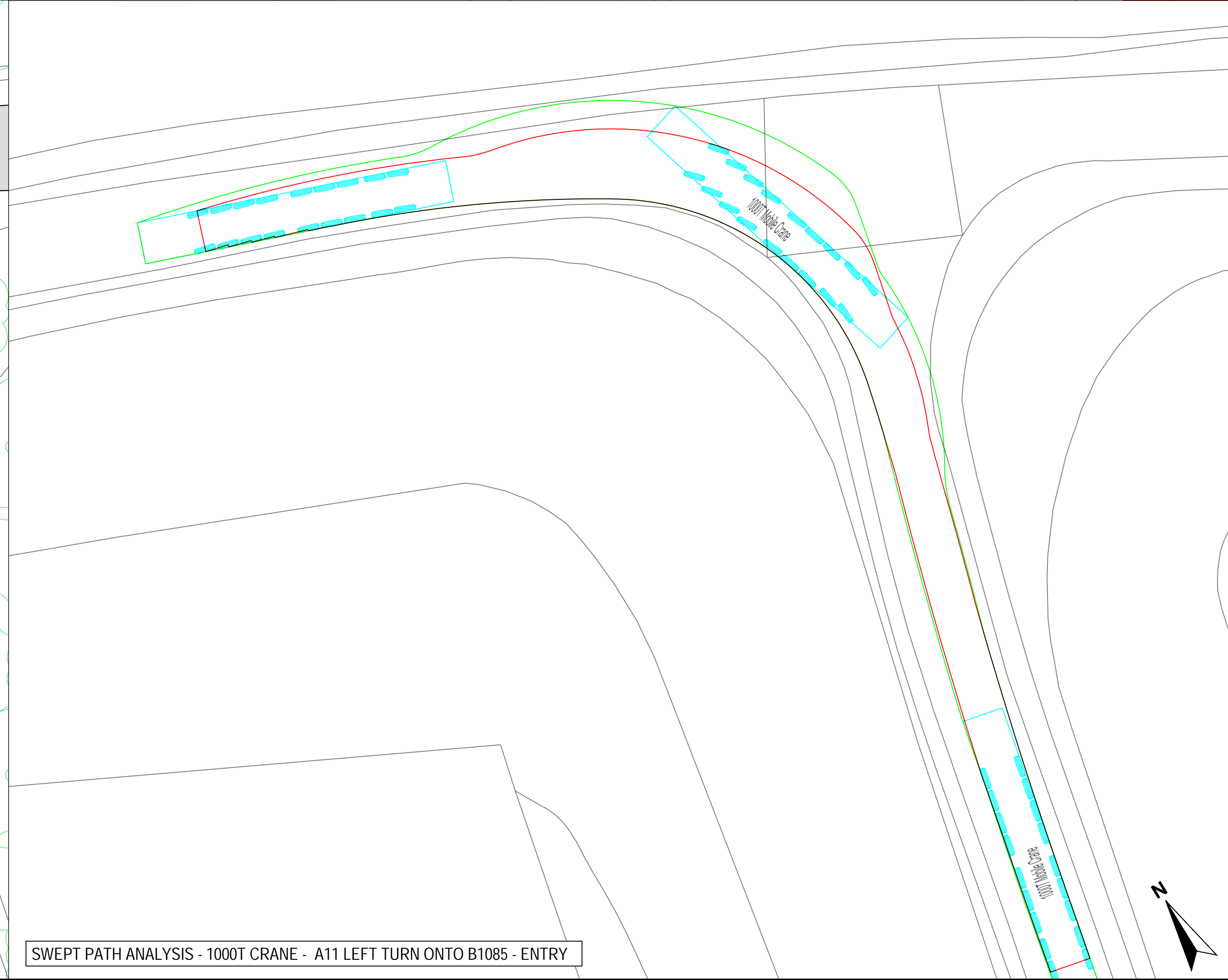
AECOM
 Unit 1 Wellbrook Court,
 Girton,
 Cambridge, CB3 0NA
 United Kingdom
 Telephone (01223) 488000
 www.aecom.com

Drawing number 60589004_ES_CTMP_016 Rev 0

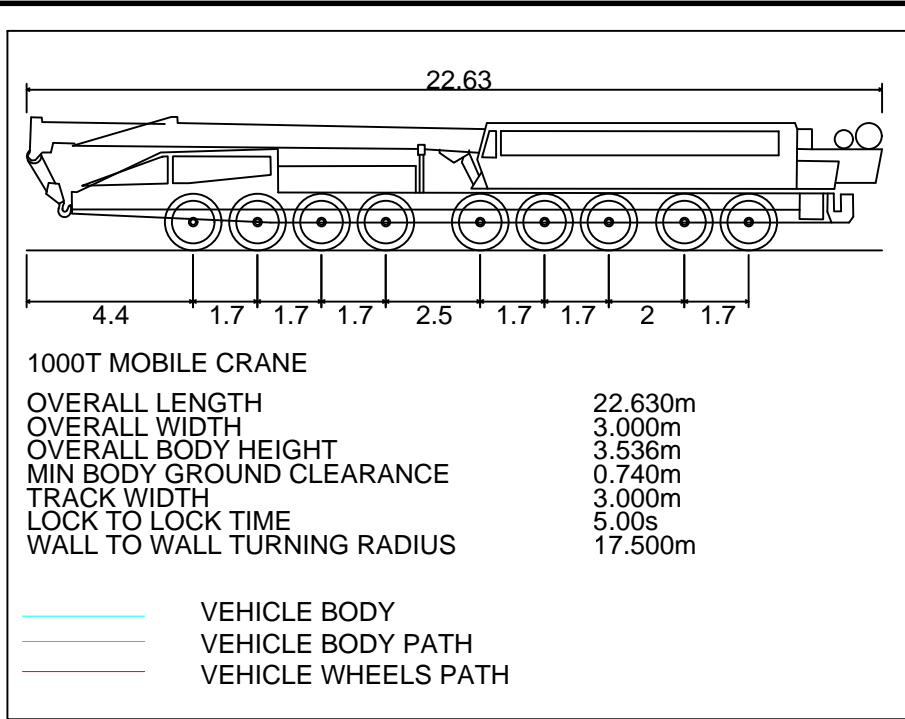


SWEPT PATH ANALYSIS - 46.63M AIL - A11 LEFT TURN ONTO B1085 - ENTRY

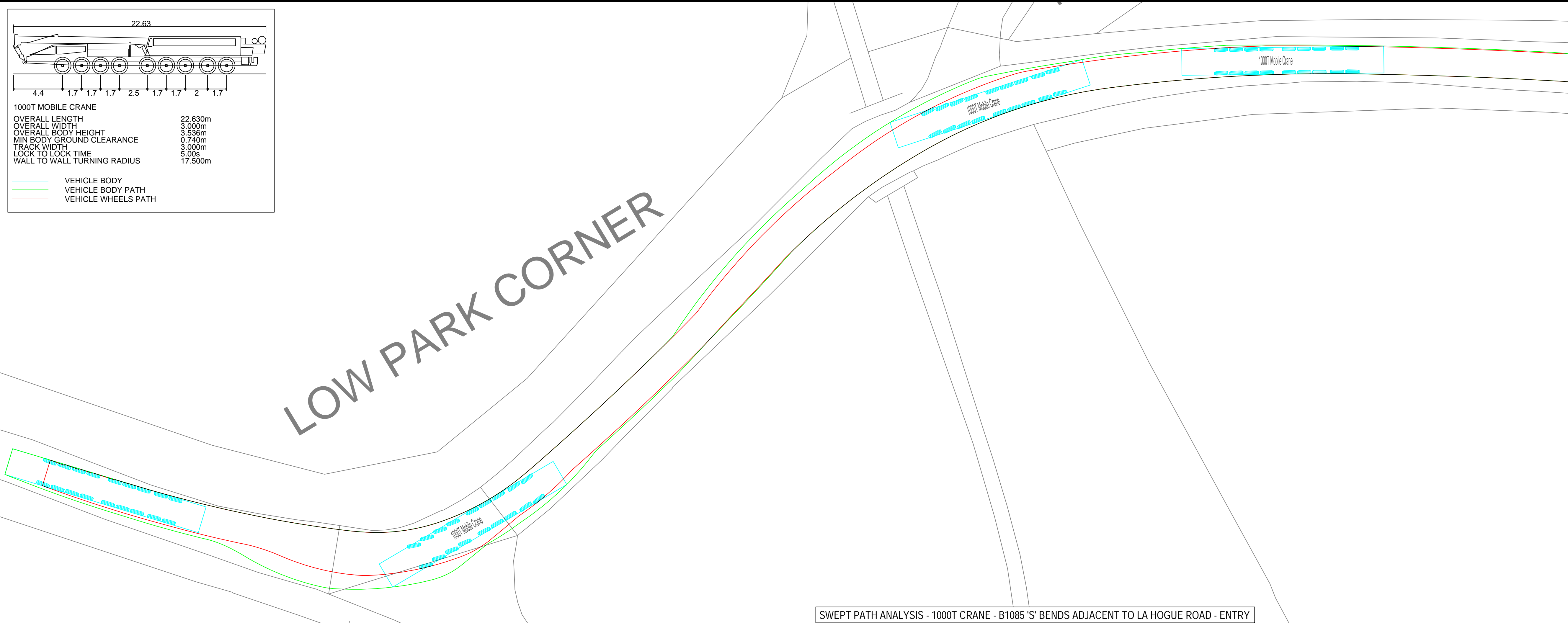
SWEPT PATH ANALYSIS - 1000T CRANE - A11 LEFT TURN ONTO B1085 - ENTRY



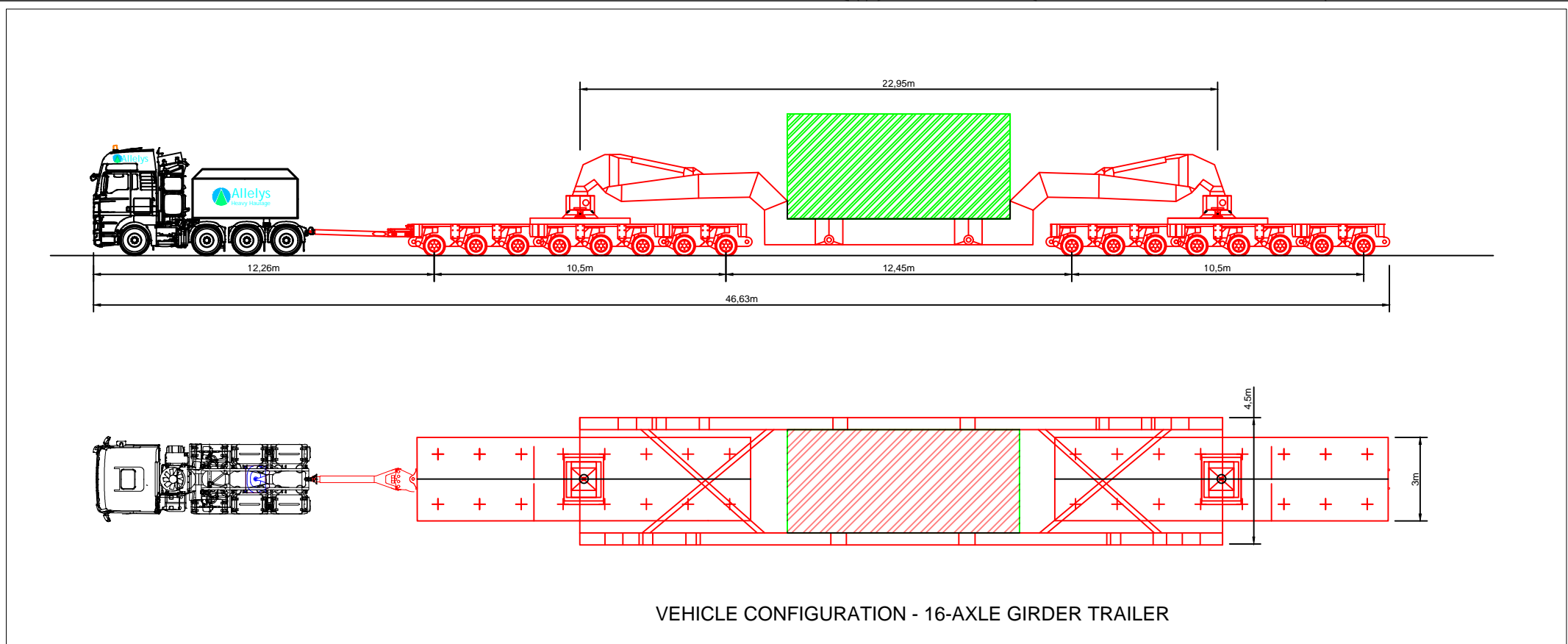
ISO A1 594mm x 841mm
 Filename: E:\PROJECTS\SUNNICA\CAD\0589004_ES_CTMP_016.DWG Last saved by: HATTONCM Last Plotted: 2022-08-08



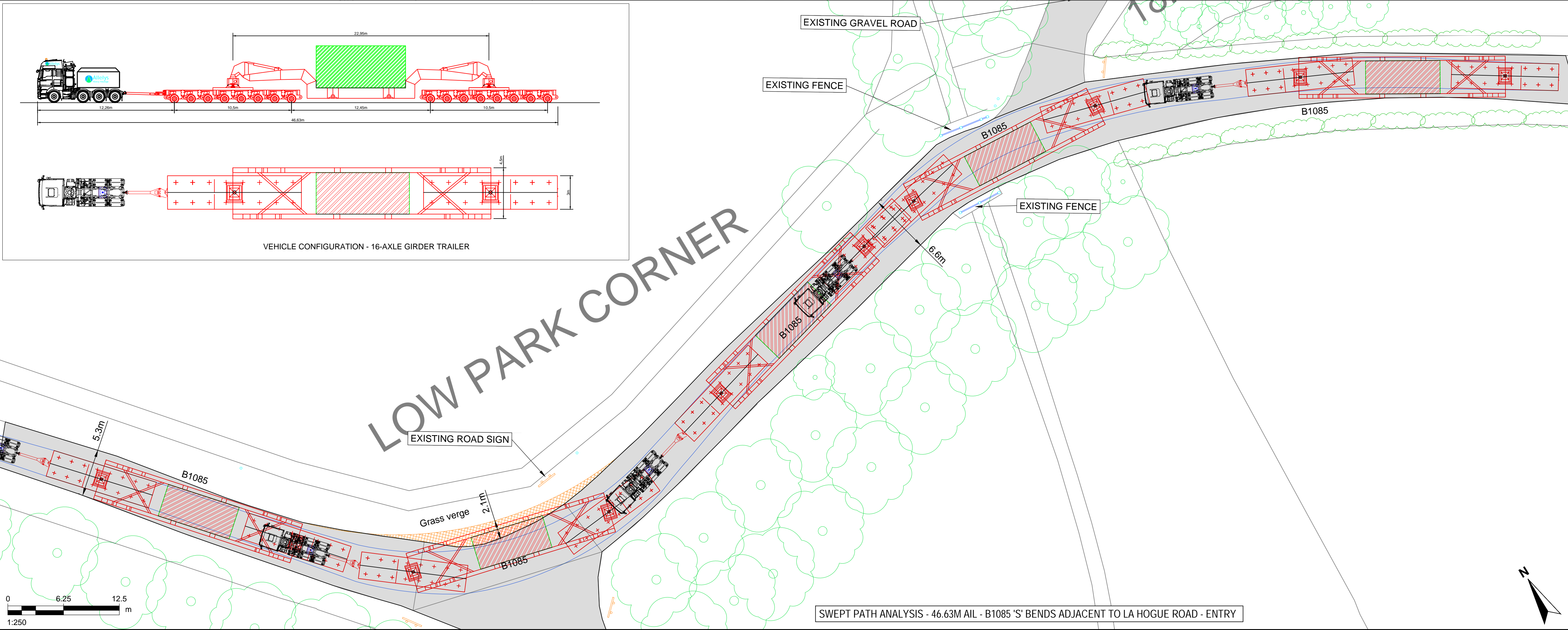
LOW PARK CORNER



SWEPT PATH ANALYSIS - 1000T CRANE - B1085 'S' BENDS ADJACENT TO LA HOGUE ROAD - ENTRY



VEHICLE CONFIGURATION - 16-AXLE GIRDER TRAILER



SWEPT PATH ANALYSIS - 46.63M AIL - B1085 'S' BENDS ADJACENT TO LA HOGUE ROAD - ENTRY

THIS DRAWING IS TO BE USED ONLY FOR THE PURPOSE OF ISSUE THAT IT WAS ISSUED FOR AND IS SUBJECT TO AMENDMENT

LEGEND

- EXISTING ROAD
- APPROXIMATE OUTER WHEEL TRACK OF TRACTOR UNIT / TRAILER BOGEYS (REFER NOTES)
- OVER SAIL OF TRAILER GIRDER SECTION
- EXISTING TREES / VEGETATION
- EXISTING HEDGES / VEGETATION
- EXISTING ROAD SIGN
- EXISTING STREET FURNITURE (LAMP POST, BOLLARD, EP, TP, etc.)

- NOTES**
- THIS DRAWING IS BASED ON ORDNANCE SURVEY MASTERMAP MAPPING, AND AS SUCH, ALL INFORMATION SHOWN IS APPROXIMATE ONLY.
 - ALL ROAD WIDTHS SHOWN, AS WELL AS POSITIONS OF EXISTING STREET FURNITURE, ARE APPROXIMATE ONLY.
 - VEHICLE TRACKING SHOWN IS INDICATIVE ONLY, AND REPRESENTS ASSUMED DELIVERY ROUTE(S) AND APPROXIMATE VEHICLE SIZE ANTICIPATED FOR TRANSFORMER DELIVERY. SPECIFIC VEHICLE TO BE DETERMINED BY EQUIPMENT SUPPLIER / HAULIER.
 - DEFINITIVE VEHICLE TRACKING OF SPECIFIC DELIVERY VEHICLE TO BE CARRIED OUT BY HAULIER, TO ENSURE DESIRED MANOEUVRES ARE ACHIEVABLE, AND TO CONFIRM ANY REQUIRED ROAD WIDENING, TEMPORARY WORKS, etc.

Copyright: Contains OS data © Crown copyright and database right 2019
 NOTE: Document Reference: EN010106/APP/6.3
 APFP Regulation: 5(2)(a)

Purpose of Issue
FOR DCO SUBMISSION

Client
SUNNICA Ltd



Drawing Title
**FIGURE 24
 SSUNNICA EAST A.
 B1085 'S' BENDS
 ADJACENT TO LA HOGUE ROAD**

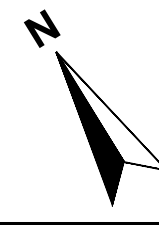
Drawn	Checked	Approved	Date
CH	CCAL	CCAR	08/08/2022

AECOM Internal Project No. **60589004** Scale @ **A1 1:250**

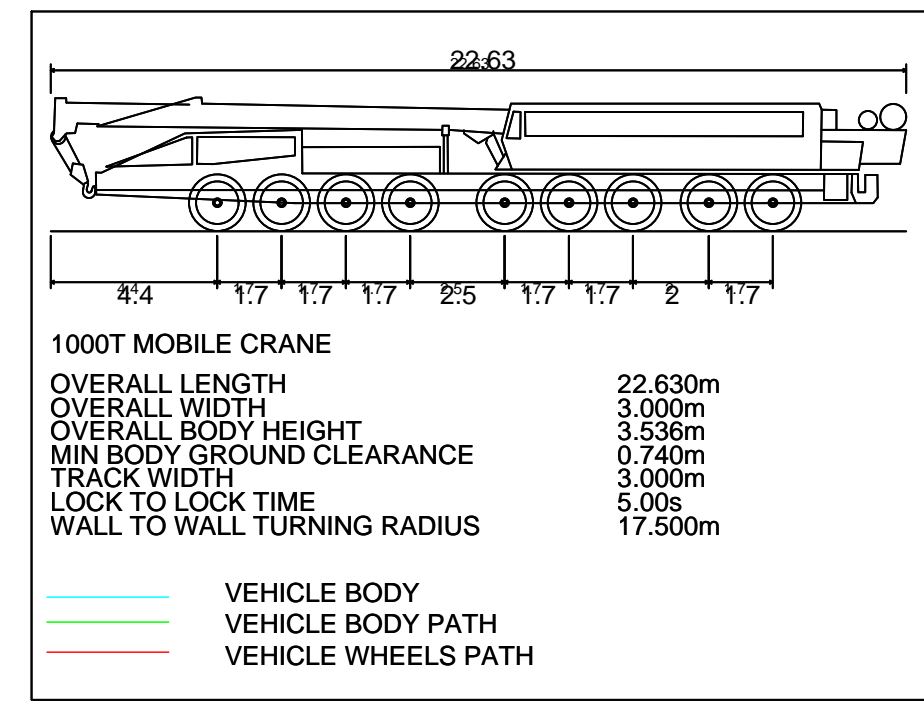
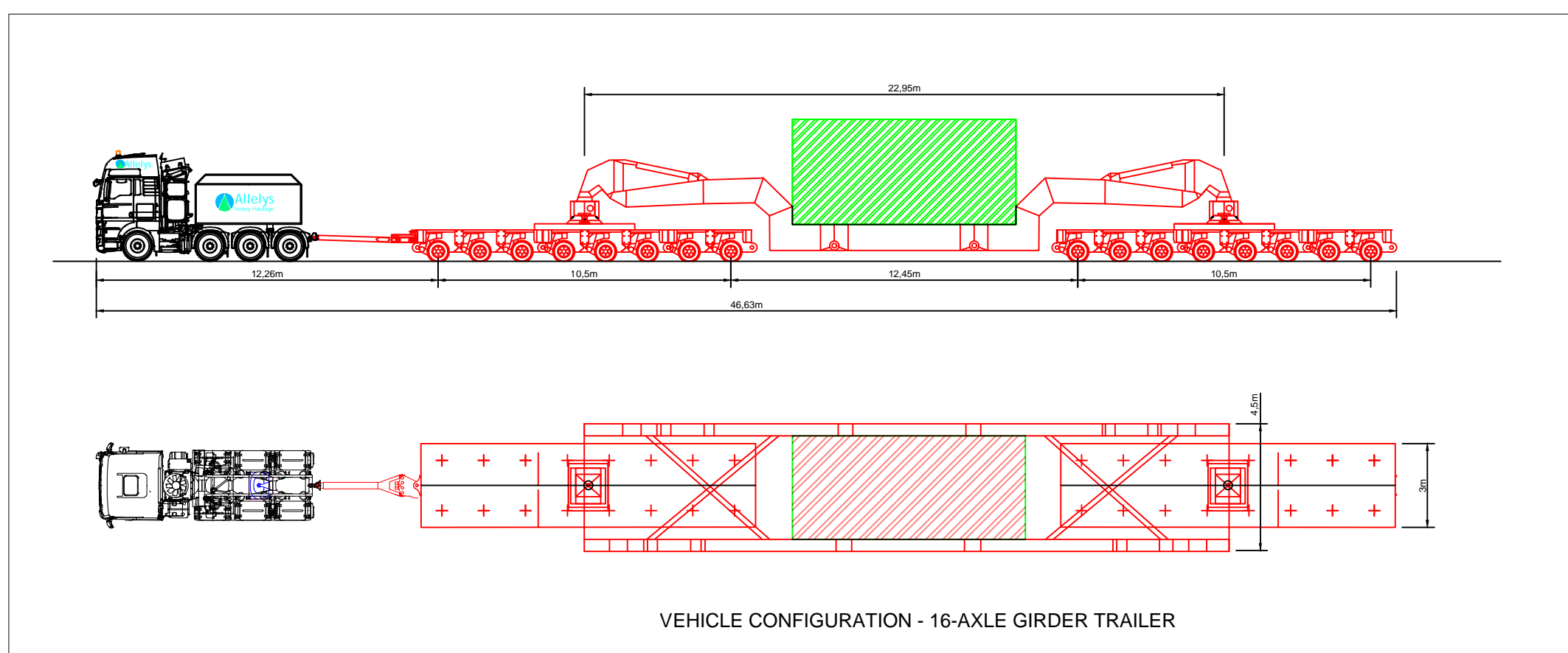
THIS DOCUMENT HAS BEEN PREPARED PURSUANT TO AND SUBJECT TO THE TERMS OF AECOM'S APPOINTMENT BY ITS CLIENT. AECOM ACCEPTS NO LIABILITY FOR ANY USE OF THIS DOCUMENT OTHER THAN BY ITS ORIGINAL CLIENT OR FOLLOWING AECOM'S EXPRESS AGREEMENT TO SUCH USE, AND ONLY FOR THE PURPOSES FOR WHICH IT WAS PREPARED AND PROVIDED.

AECOM
 Unit 1 Wellbrook Court,
 Girton,
 Cambridge, CB3 0NA
 United Kingdom
 Telephone (01223) 488000
 www.aecom.com

Drawing number	Rev
60589004_ES_CTMP_017	0



ISO A1 594mm x 841mm
 Filename: E:\PROJECTS\SUNNICA\CAD\60589004_ES_CTMP_016.DWG Last saved by: HATTONCM Last Plotted: 2022-08-08



THIS DRAWING IS TO BE USED ONLY FOR THE PURPOSE OF ISSUE THAT IT WAS ISSUED FOR AND IS SUBJECT TO AMENDMENT

- LEGEND**
- EXISTING ROAD
 - APPROXIMATE OUTER WHEEL TRACK OF TRACTOR UNIT / TRAILER BOGEYS (REFER NOTES)
 - OVER SAIL OF TRAILER GIRDER SECTION
 - EXISTING TREES / VEGETATION
 - EXISTING HEDGES / VEGETATION
 - EXISTING ROAD SIGN
 - EXISTING STREET FURNITURE (LAMP POST, BOLLARD, EP, TP, etc.)

- NOTES**
1. THIS DRAWING IS BASED ON ORDNANCE SURVEY MASTERMAP MAPPING, AND AS SUCH, ALL INFORMATION SHOWN IS APPROXIMATE ONLY.
 2. ALL ROAD WIDTHS SHOWN, AS WELL AS POSITIONS OF EXISTING STREET FURNITURE, ARE APPROXIMATE ONLY.
 3. VEHICLE TRACKINGS SHOWN IS INDICATIVE ONLY, AND REPRESENTS ASSUMED DELIVERY ROUTE(S) AND APPROXIMATE VEHICLE SIZE ANTICIPATED FOR TRANSFORMER DELIVERY. SPECIFIC VEHICLE TO BE DETERMINED BY EQUIPMENT SUPPLIER / HAULIER.
 4. DEFINITIVE VEHICLE TRACKING OF SPECIFIC DELIVERY VEHICLE TO BE CARRIED OUT BY HAULIER, TO ENSURE DESIRED MANOEUVRES ARE ACHIEVABLE, AND TO CONFIRM ANY REQUIRED ROAD WIDENING, TEMPORARY WORKS, etc.

Copyright: Contains OS data © Crown copyright and database right 2019
 NOTE: Document Reference: EN010106/APP/6.3
 APFP Regulation: 5(2)(a)

Purpose of Issue
FOR DCO SUBMISSION

Client
SUNNICA Ltd



Drawing Title
**FIGURE 25
 SUNNICA EAST A.
 B1085 'S' BENDS
 CHIPPENHAM 1 OF 2**

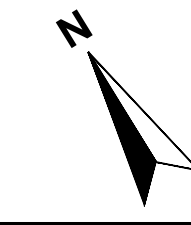
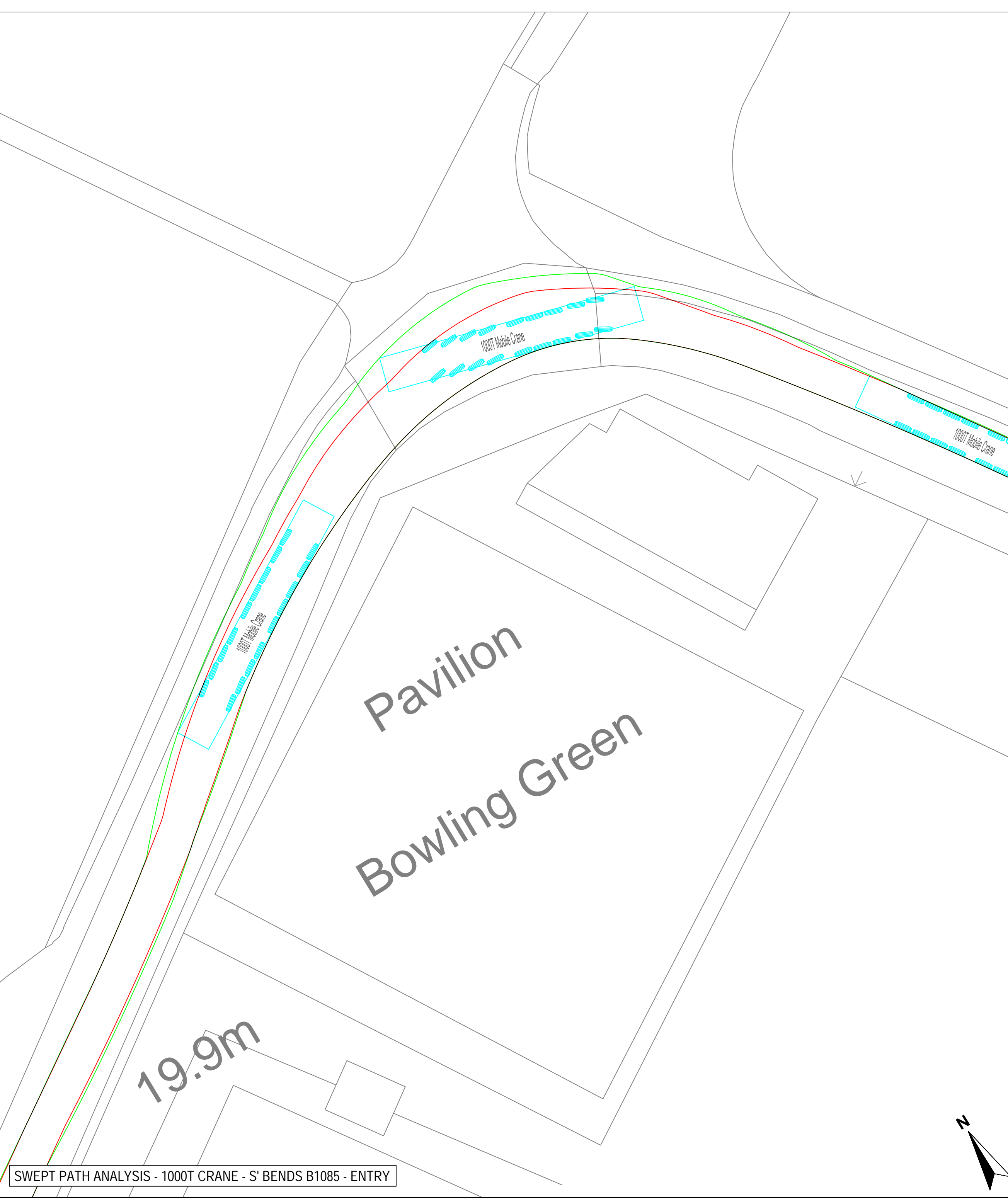
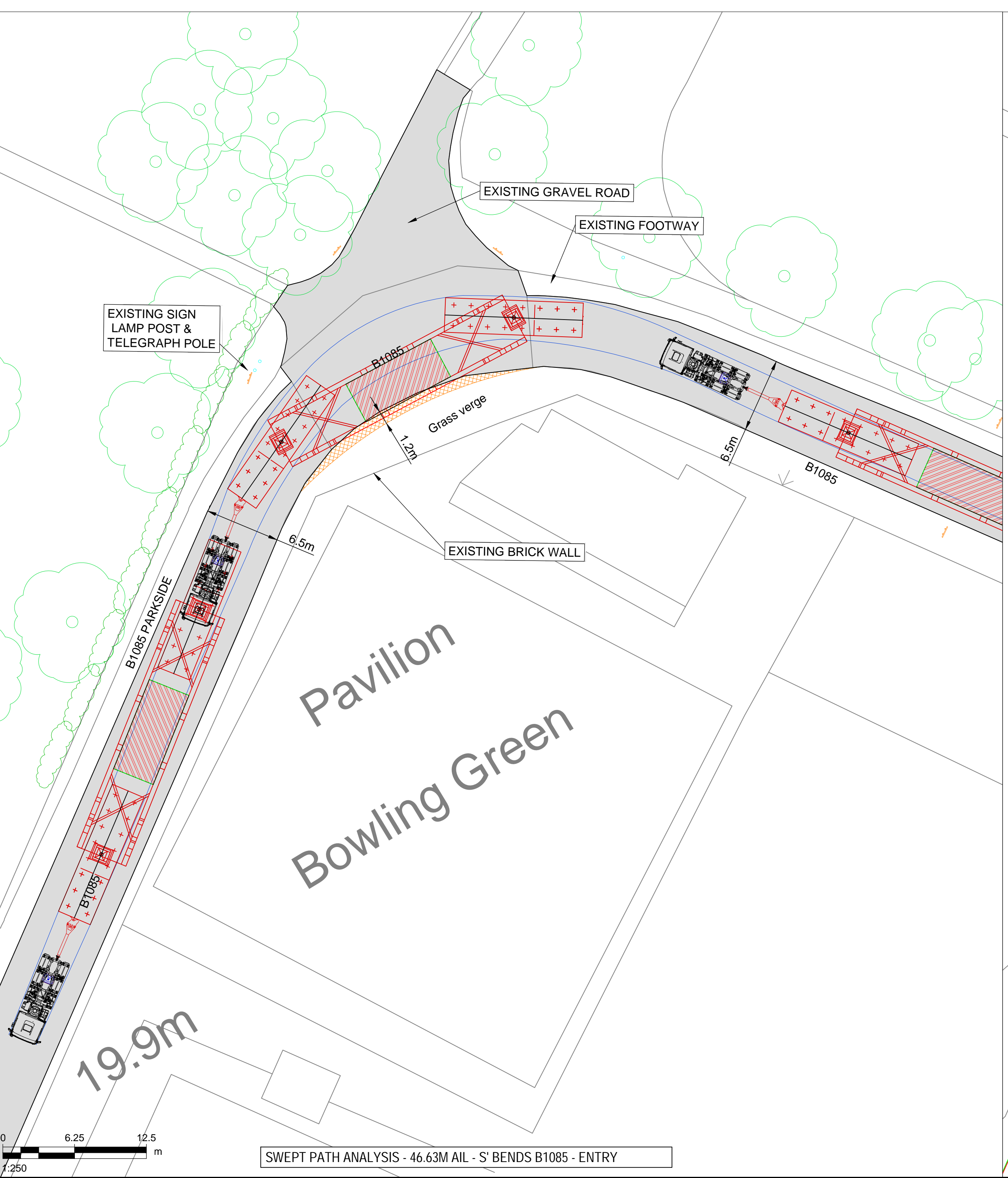
Drawn CH	Checked CCAL	Approved CCAR	Date 08/08/2022
-------------	-----------------	------------------	--------------------

AECOM Internal Project No. **60589004** Scale @ **A1 1:250**

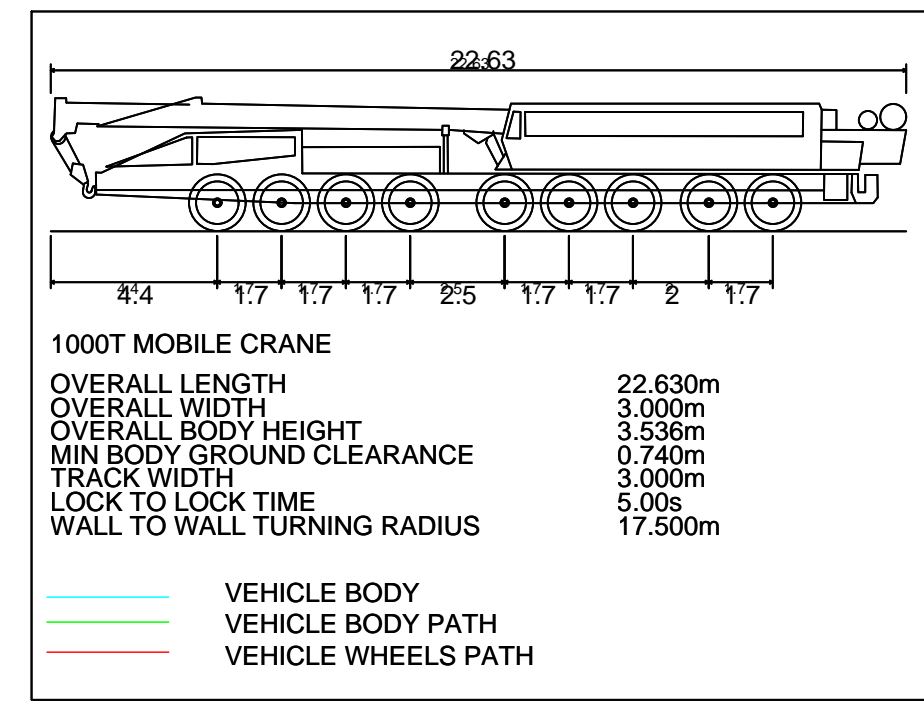
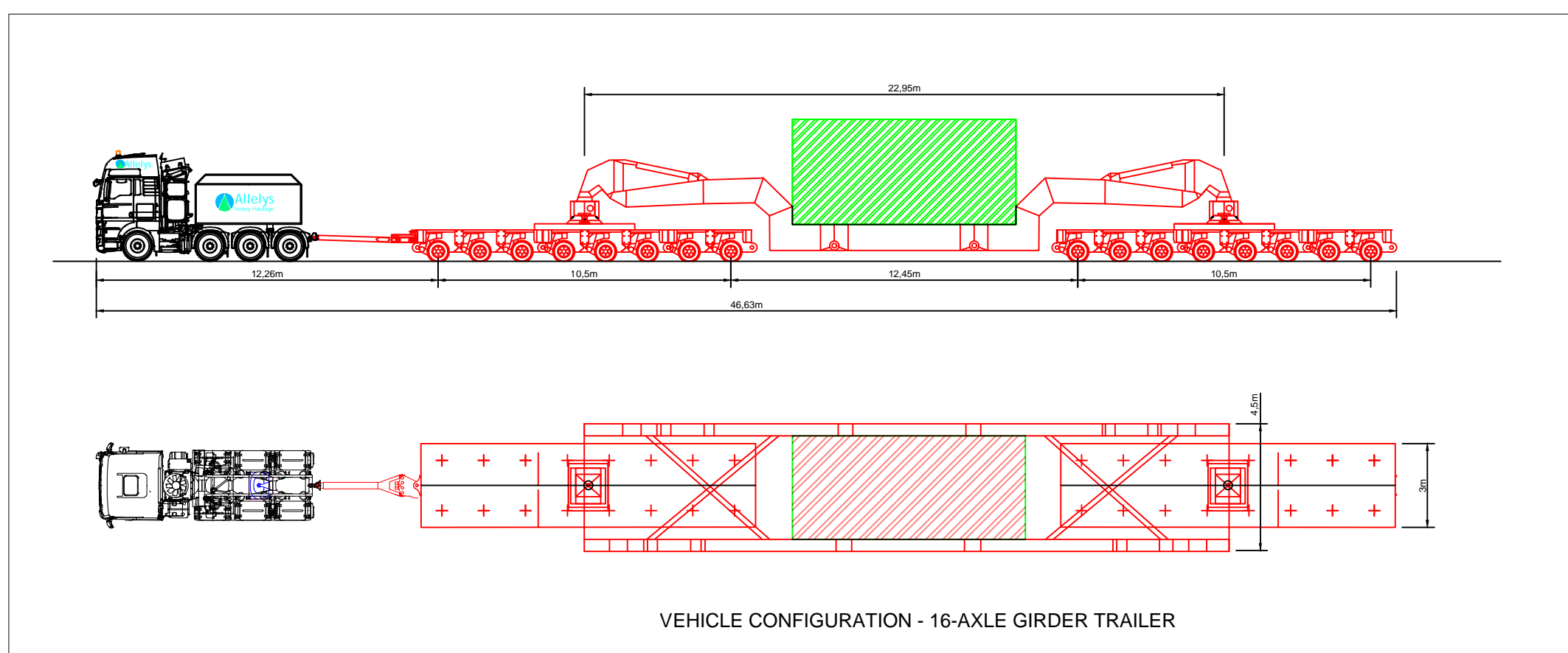
THIS DOCUMENT HAS BEEN PREPARED PURSUANT TO AND SUBJECT TO THE TERMS OF AECOM'S APPOINTMENT BY ITS CLIENT. AECOM ACCEPTS NO LIABILITY FOR ANY USE OF THIS DOCUMENT OTHER THAN BY ITS ORIGINAL CLIENT OR FOLLOWING AECOM'S EXPRESS AGREEMENT TO SUCH USE, AND ONLY FOR THE PURPOSES FOR WHICH IT WAS PREPARED AND PROVIDED.

AECOM
 Unit 1 Wellbrook Court,
 Gilton,
 Cambridge, CB3 0NA
 United Kingdom
 Telephone (01223) 488000
 www.aecom.com

Drawing number 60589004_ES_CTMP_018	Rev 0
---	-----------------



ISO A1 594mm x 841mm
 Filename: E:\PROJECTS\SUNNICA\CAD\60589004_ES_CTMP_016.DWG Last saved by: HATTONGM Last Plotted: 2022-08-08



THIS DRAWING IS TO BE USED ONLY FOR THE PURPOSE OF ISSUE THAT IT WAS ISSUED FOR AND IS SUBJECT TO AMENDMENT

- LEGEND**
- EXISTING ROAD
 - APPROXIMATE OUTER WHEEL TRACK OF TRACTOR UNIT / TRAILER BOGEYS (REFER NOTES)
 - OVER SAIL OF TRAILER
 - GIRDER SECTION
 - EXISTING TREES / VEGETATION
 - EXISTING HEDGES / VEGETATION
 - EXISTING ROAD SIGN
 - EXISTING STREET FURNITURE (LAMP POST, BOLLARD, EP, TP, etc.)

- NOTES**
1. THIS DRAWING IS BASED ON ORDNANCE SURVEY MASTERMAP MAPPING, AND AS SUCH, ALL INFORMATION SHOWN IS APPROXIMATE ONLY.
 2. ALL ROAD WIDTHS SHOWN, AS WELL AS POSITIONS OF EXISTING STREET FURNITURE, ARE APPROXIMATE ONLY.
 3. VEHICLE TRACKINGS SHOWN IS INDICATIVE ONLY, AND REPRESENTS ASSUMED DELIVERY ROUTE(S) AND APPROXIMATE VEHICLE SIZE ANTICIPATED FOR TRANSFORMER DELIVERY. SPECIFIC VEHICLE TO BE DETERMINED BY EQUIPMENT SUPPLIER / HAULIER.
 4. DEFINITIVE VEHICLE TRACKING OF SPECIFIC DELIVERY VEHICLE TO BE CARRIED OUT BY HAULIER, TO ENSURE DESIRED MANOEUVRES ARE ACHIEVABLE, AND TO CONFIRM ANY REQUIRED ROAD WIDENING, TEMPORARY WORKS, etc.

Copyright:
 Contains OS data © Crown copyright and database right 2019
 NOTE:
 Document Reference: EN10106/APP/6.3
 APFP Regulation: 5(2)(a)

Purpose of Issue
FOR DCO SUBMISSION

Client
SUNNICA Ltd



Drawing Title
**FIGURE 26
 SUNNICA EAST A.
 B1085 'S' BENDS
 CHIPPENHAM 2 OF 2**

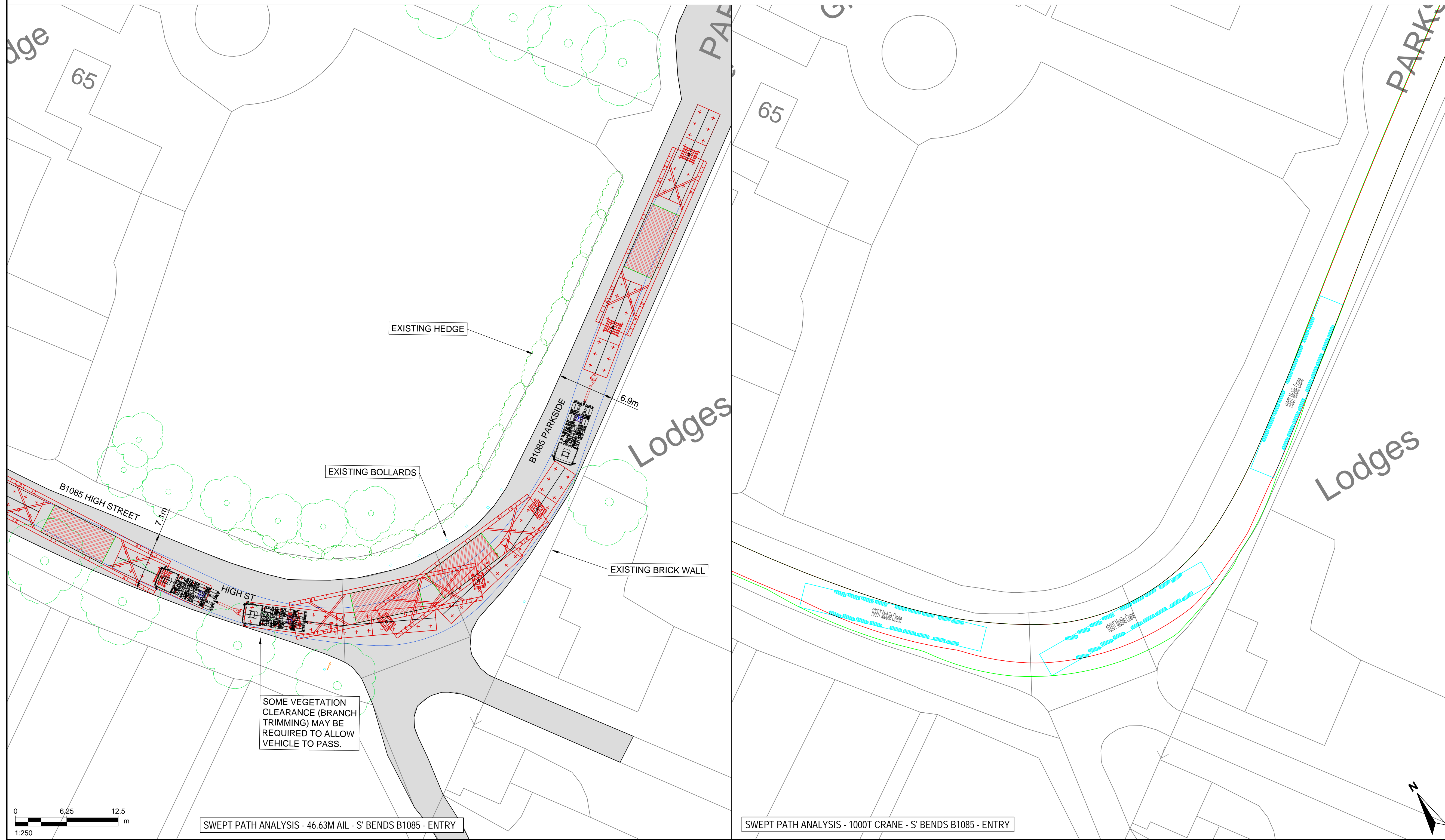
Drawn	Checked	Approved	Date
CH	CCAL	CCAR	08/08/2022

AECOM Internal Project No. **60589004** Scale @ **A1 1:250**

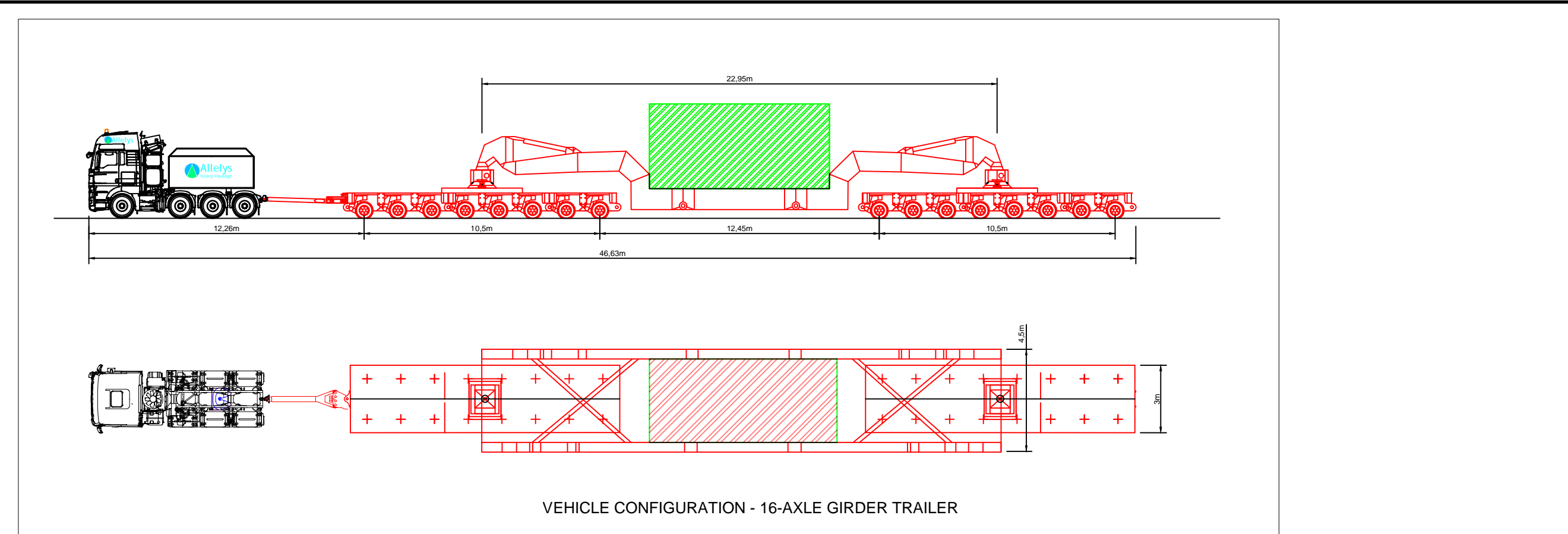
THIS DOCUMENT HAS BEEN PREPARED PURSUANT TO AND SUBJECT TO THE TERMS OF AECOM'S APPOINTMENT BY ITS CLIENT. AECOM ACCEPTS NO LIABILITY FOR ANY USE OF THIS DOCUMENT OTHER THAN BY ITS ORIGINAL CLIENT OR FOLLOWING AECOM'S EXPRESS AGREEMENT TO SUCH USE, AND ONLY FOR THE PURPOSES FOR WHICH IT WAS PREPARED AND PROVIDED.

AECOM
 Unit 1 Wellbrook Court,
 Girton,
 Cambridge, CB3 0NA
 United Kingdom
 Telephone (01223) 488000
 www.aecom.com

Drawing number	Rev
60589004_ES_CTMP_019	0



SOME VEGETATION CLEARANCE (BRANCH TRIMMING) MAY BE REQUIRED TO ALLOW VEHICLE TO PASS.



OVERALL LENGTH	22.630m
OVERALL WIDTH	3.000m
OVERALL BODY HEIGHT	3.536m
MIN BODY GROUND CLEARANCE	0.740m
TRACK WIDTH	3.000m
LOCK TO LOCK TIME	5.00s
WALL TO WALL TURNING RADIUS	17.500m

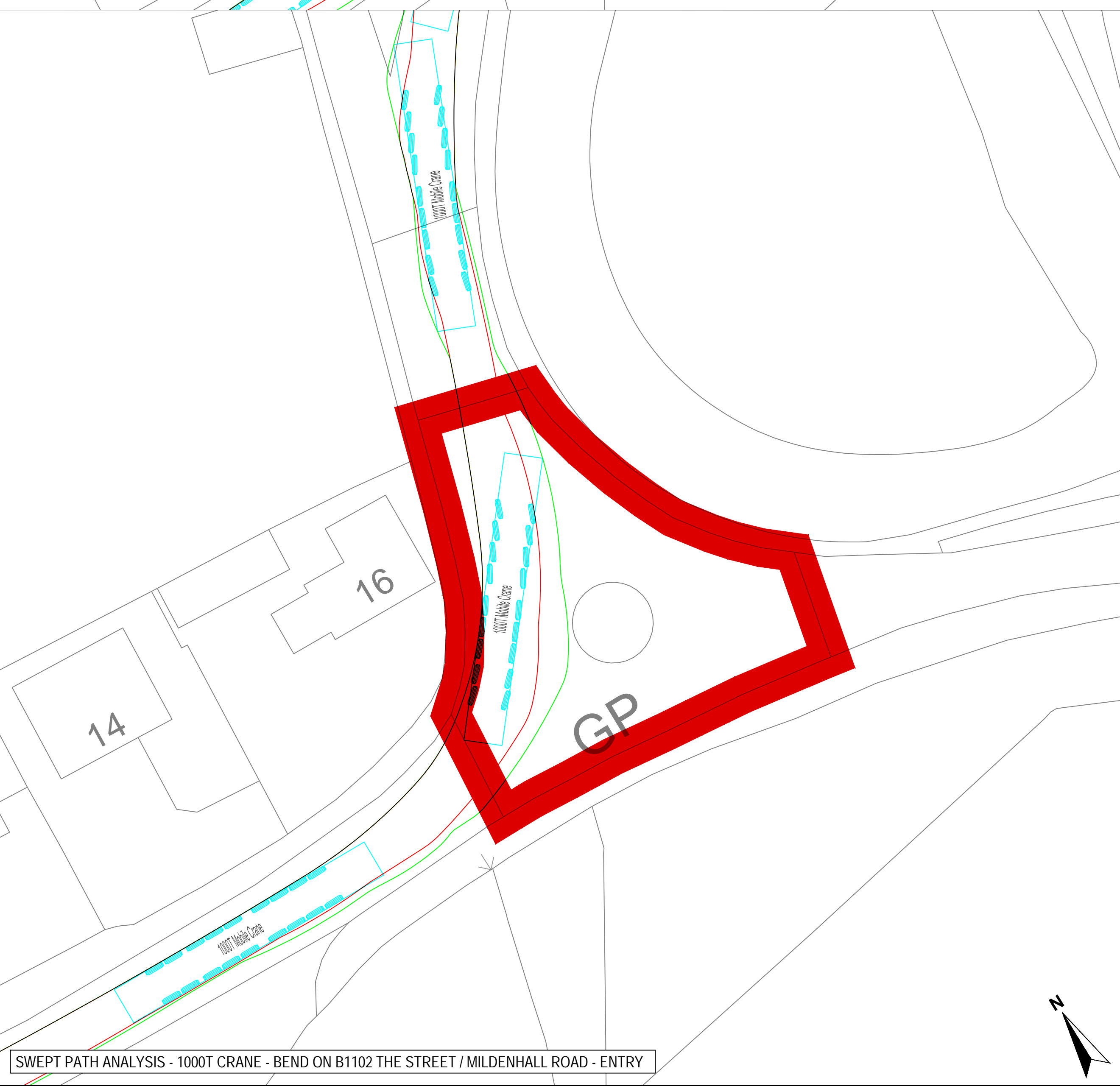
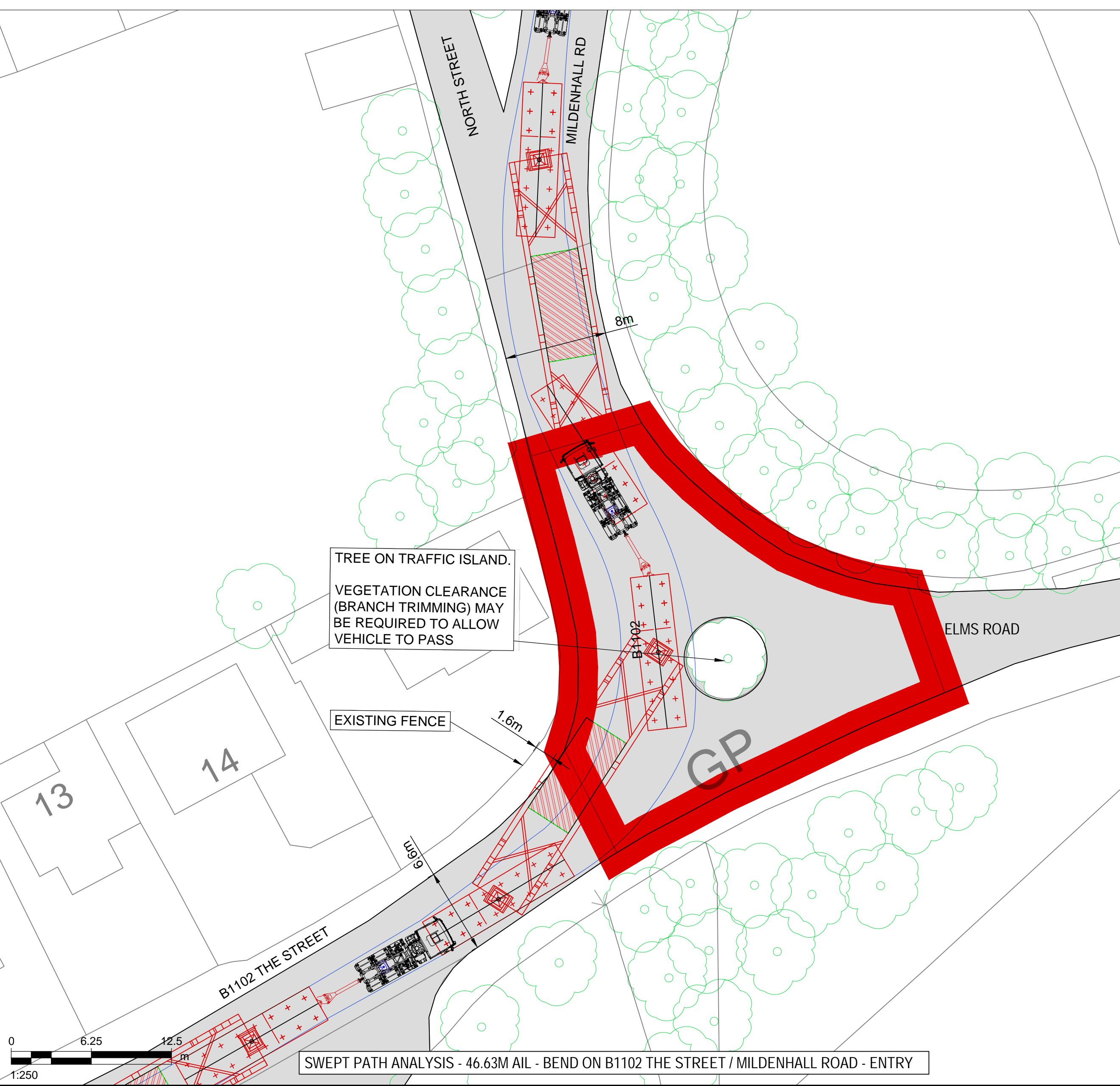
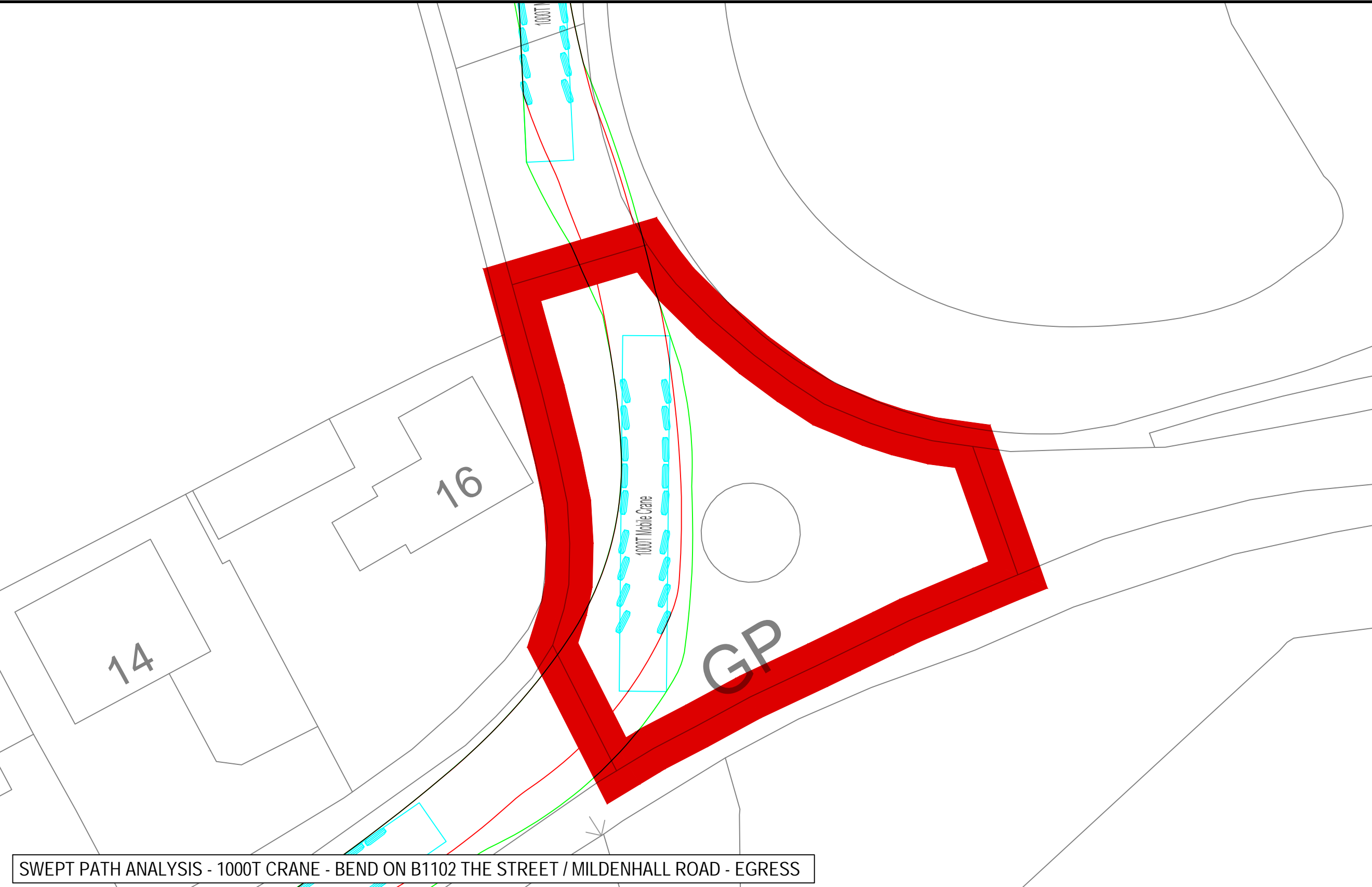
— VEHICLE BODY
— VEHICLE BODY PATH
— VEHICLE WHEELS PATH

THIS DRAWING IS TO BE USED ONLY FOR THE PURPOSE OF ISSUE THAT IT WAS ISSUED FOR AND IS SUBJECT TO AMENDMENT

LEGEND

- EXISTING ROAD
- APPROXIMATE OUTER WHEEL TRACK OF TRACTOR UNIT / TRAILER BOGEYS (REFER NOTES)
- OVER SAIL OF TRAILER GIRDER SECTION
- EXISTING TREES / VEGETATION
- EXISTING HEDGES / VEGETATION
- EXISTING ROAD SIGN
- EXISTING STREET FURNITURE (LAMP POST, BOLLARD, EP, TP, etc.)
- SITE BOUNDARY

- NOTES**
- THIS DRAWING IS BASED ON ORDNANCE SURVEY MASTERMAP MAPPING, AND AS SUCH, ALL INFORMATION SHOWN IS APPROXIMATE ONLY.
 - ALL ROAD WIDTHS SHOWN, AS WELL AS POSITIONS OF EXISTING STREET FURNITURE, ARE APPROXIMATE ONLY.
 - VEHICLE TRACKING SHOWN IS INDICATIVE ONLY, AND REPRESENTS ASSUMED DELIVERY ROUTE(S) AND APPROXIMATE VEHICLE SIZE ANTICIPATED FOR TRANSFORMER DELIVERY. SPECIFIC VEHICLE TO BE DETERMINED BY EQUIPMENT SUPPLIER / HAULIER.
 - DEFINITIVE VEHICLE TRACKING OF SPECIFIC DELIVERY VEHICLE TO BE CARRIED OUT BY HAULIER, TO ENSURE DESIRED MANOEUVRES ARE ACHIEVABLE, AND TO CONFIRM ANY REQUIRED ROAD WIDENING, TEMPORARY WORKS, etc.



Copyright:
Contains OS data © Crown copyright and database right 2019
NOTE:
Document Reference: EN010106/APP/6.3
APFP Regulation: 5(2)(a)

Purpose of Issue
FOR DCO SUBMISSION

Client
SUNNICA Ltd



Drawing Title
**FIGURE 27
SUNNICA EAST A.
BEND ON B1102 THE STREET /
MILDENHALL ROAD**

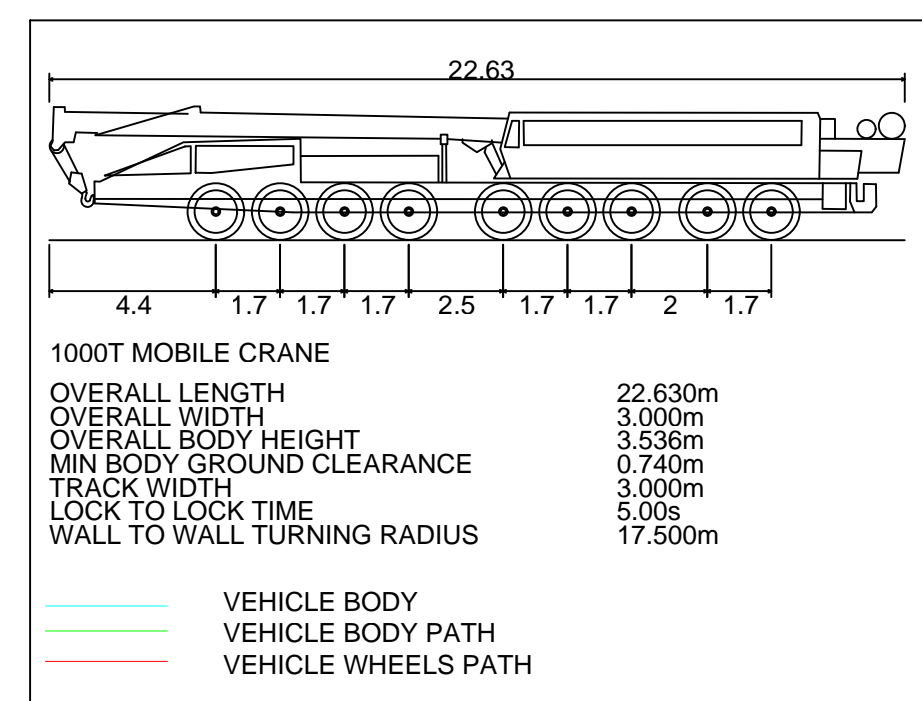
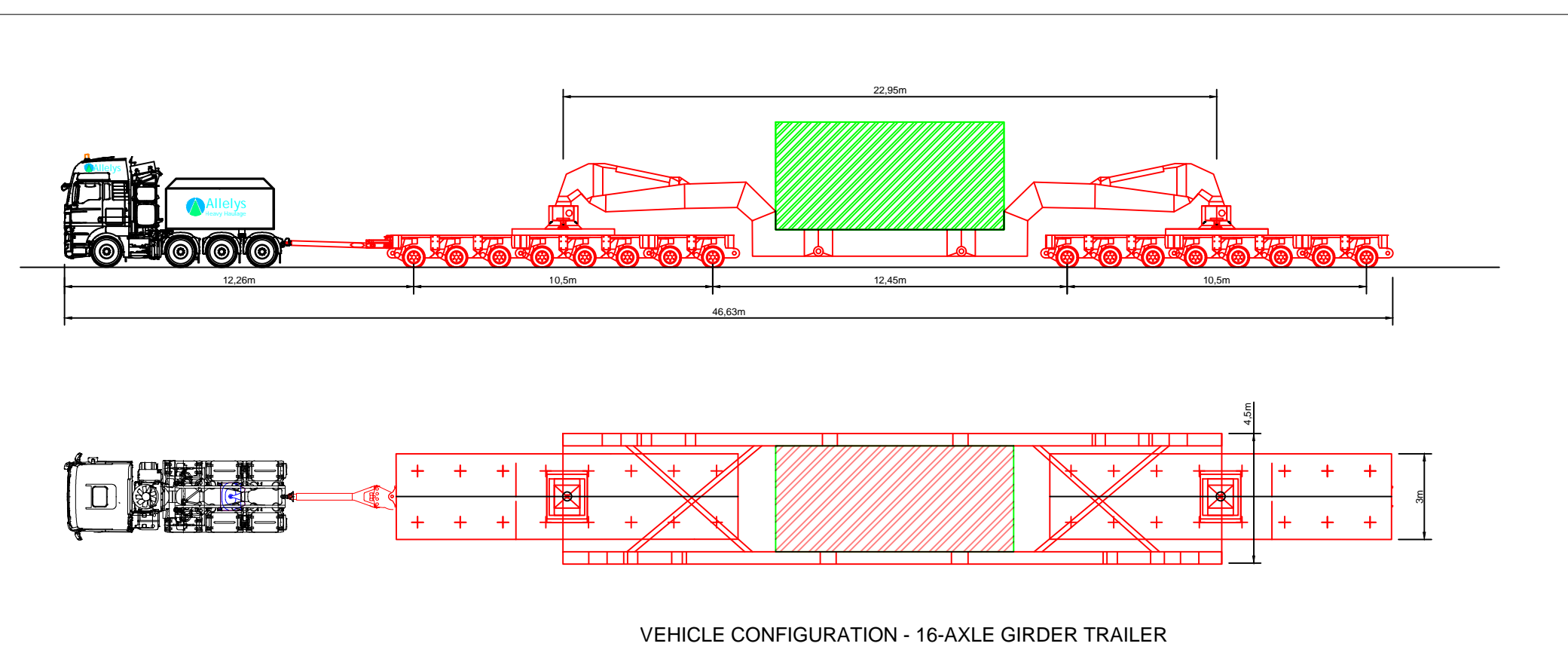
Drawn	Checked	Approved	Date
CH	CCAL	CCAR	08/08/2022

AECOM Internal Project No. **60589004** Scale @ **A1 1:250**

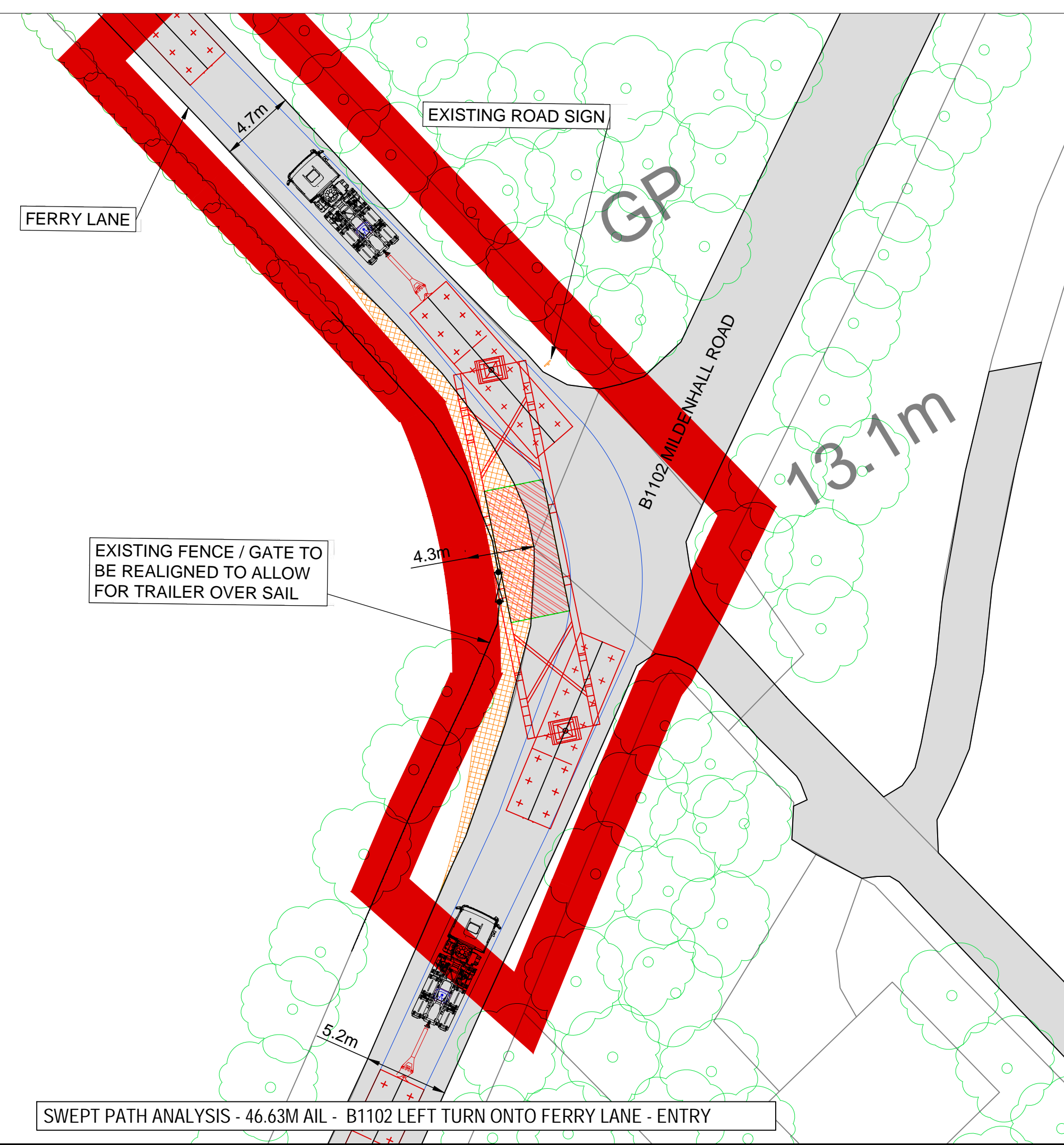
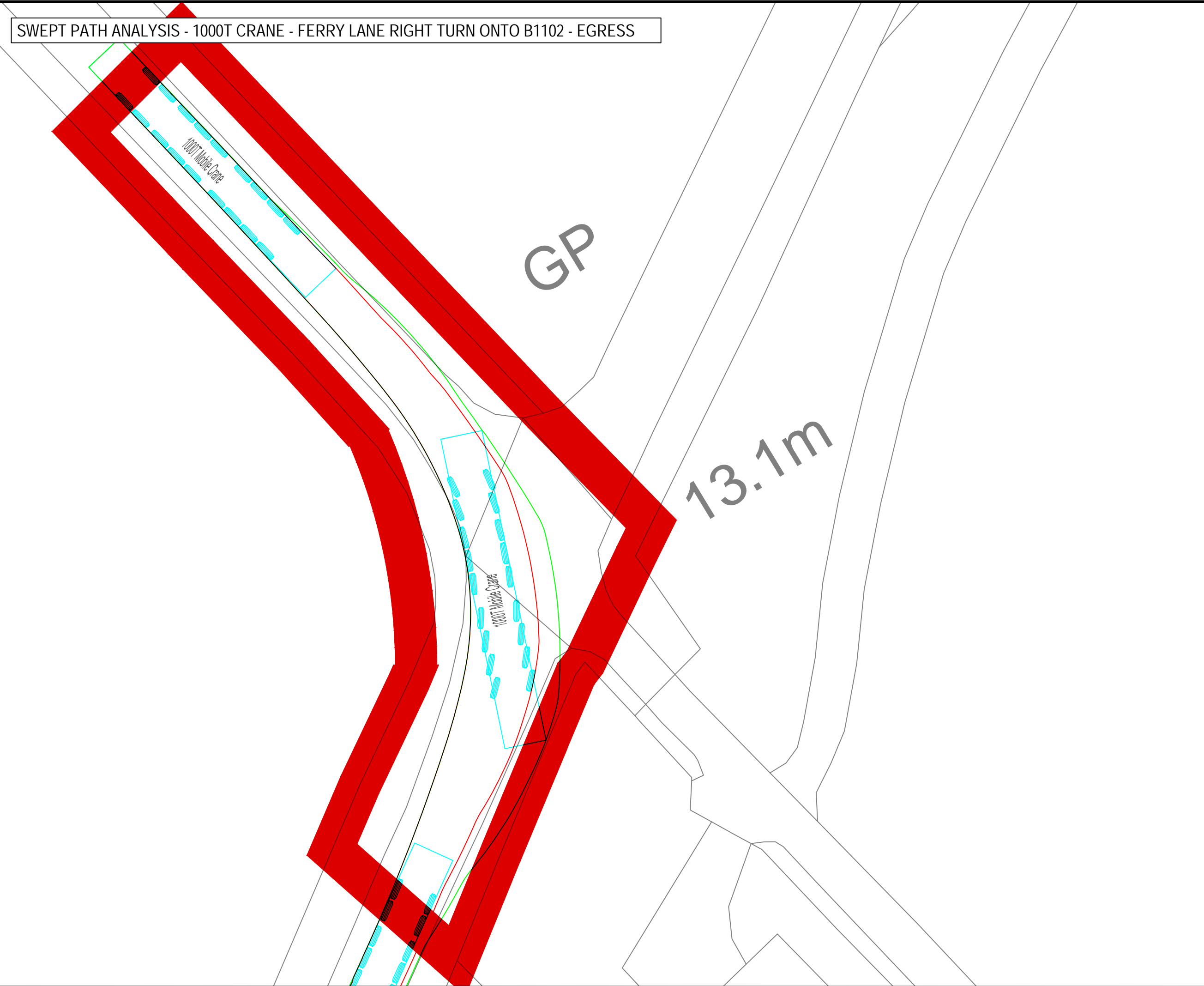
THIS DOCUMENT HAS BEEN PREPARED PURSUANT TO AND SUBJECT TO THE TERMS OF AECOM'S APPOINTMENT BY ITS CLIENT. AECOM ACCEPTS NO LIABILITY FOR ANY USE OF THIS DOCUMENT OTHER THAN BY ITS ORIGINAL CLIENT OR FOLLOWING AECOM'S EXPRESS AGREEMENT TO SUCH USE, AND ONLY FOR THE PURPOSES FOR WHICH IT WAS PREPARED AND PROVIDED.

AECOM
Unit 1 Wellbrook Court,
Girton,
Cambridge, CB3 0NA
United Kingdom
Telephone (01223) 488000
www.aecom.com

Drawing number 60589004_ES_CTMP_020	Rev 0
---	-----------------



SWEPT PATH ANALYSIS - 1000T CRANE - FERRY LANE RIGHT TURN ONTO B1102 - EGRESS



SWEPT PATH ANALYSIS - 46.63M AIL - B1102 LEFT TURN ONTO FERRY LANE - ENTRY

SWEPT PATH ANALYSIS - 1000T CRANE - B1102 LEFT TURN ONTO FERRY LANE - ENTRY

THIS DRAWING IS TO BE USED ONLY FOR THE PURPOSE OF ISSUE THAT IT WAS ISSUED FOR AND IS SUBJECT TO AMENDMENT

- LEGEND**
- EXISTING ROAD
 - APPROXIMATE OUTER WHEEL TRACK OF TRACTOR UNIT / TRAILER BOGEYS (REFER NOTES)
 - OVER SAIL OF TRAILER GIRDER SECTION
 - EXISTING TREES / VEGETATION
 - EXISTING HEDGES / VEGETATION
 - EXISTING ROAD SIGN
 - EXISTING STREET FURNITURE (LAMP POST, BOLLARD, EP, TP, etc.)
 - SITE BOUNDARY

- NOTES**
1. THIS DRAWING IS BASED ON ORDNANCE SURVEY MASTERMAP MAPPING, AND AS SUCH, ALL INFORMATION SHOWN IS APPROXIMATE ONLY.
 2. ALL ROAD WIDTHS SHOWN, AS WELL AS POSITIONS OF EXISTING STREET FURNITURE, ARE APPROXIMATE ONLY.
 3. VEHICLE TRACKINGS SHOWN IS INDICATIVE ONLY, AND REPRESENTS ASSUMED DELIVERY ROUTE(S) AND APPROXIMATE VEHICLE SIZE ANTICIPATED FOR TRANSFORMER DELIVERY. SPECIFIC VEHICLE TO BE DETERMINED BY EQUIPMENT SUPPLIER / HAULIER.
 4. DEFINITIVE VEHICLE TRACKING OF SPECIFIC DELIVERY VEHICLE TO BE CARRIED OUT BY HAULIER, TO ENSURE DESIRED MANOEUVRES ARE ACHIEVABLE, AND TO CONFIRM ANY REQUIRED ROAD WIDENING, TEMPORARY WORKS, etc.

Copyright:
Contains OS data © Crown copyright and database right 2019
NOTE:
Document Reference: EN010106/APP/6.3
APFP Regulation: 5(2)(a)

Purpose of Issue
FOR DCO SUBMISSION

Client
SUNNICA Ltd

Project Title

Drawing Title

**FIGURE 28
SUNNICA EAST A.
B1102 MILDENHALL ROAD /
UN-NAMED ROAD JUNCTION**

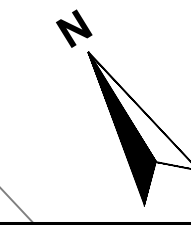
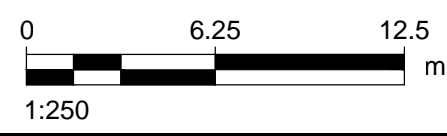
Drawn	Checked	Approved	Date
CH	CCAL	CCAR	08/08/2022

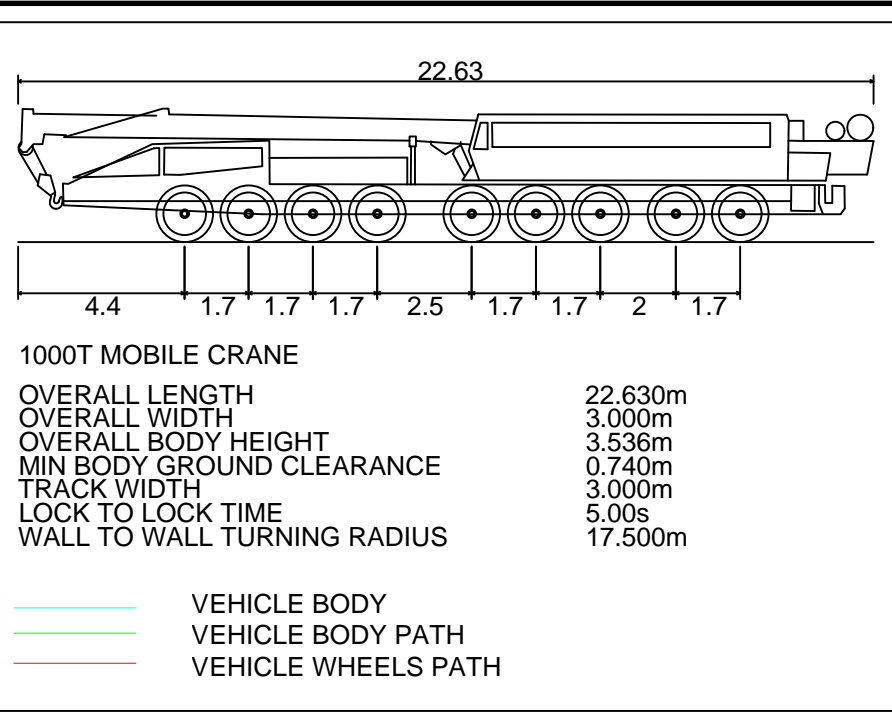
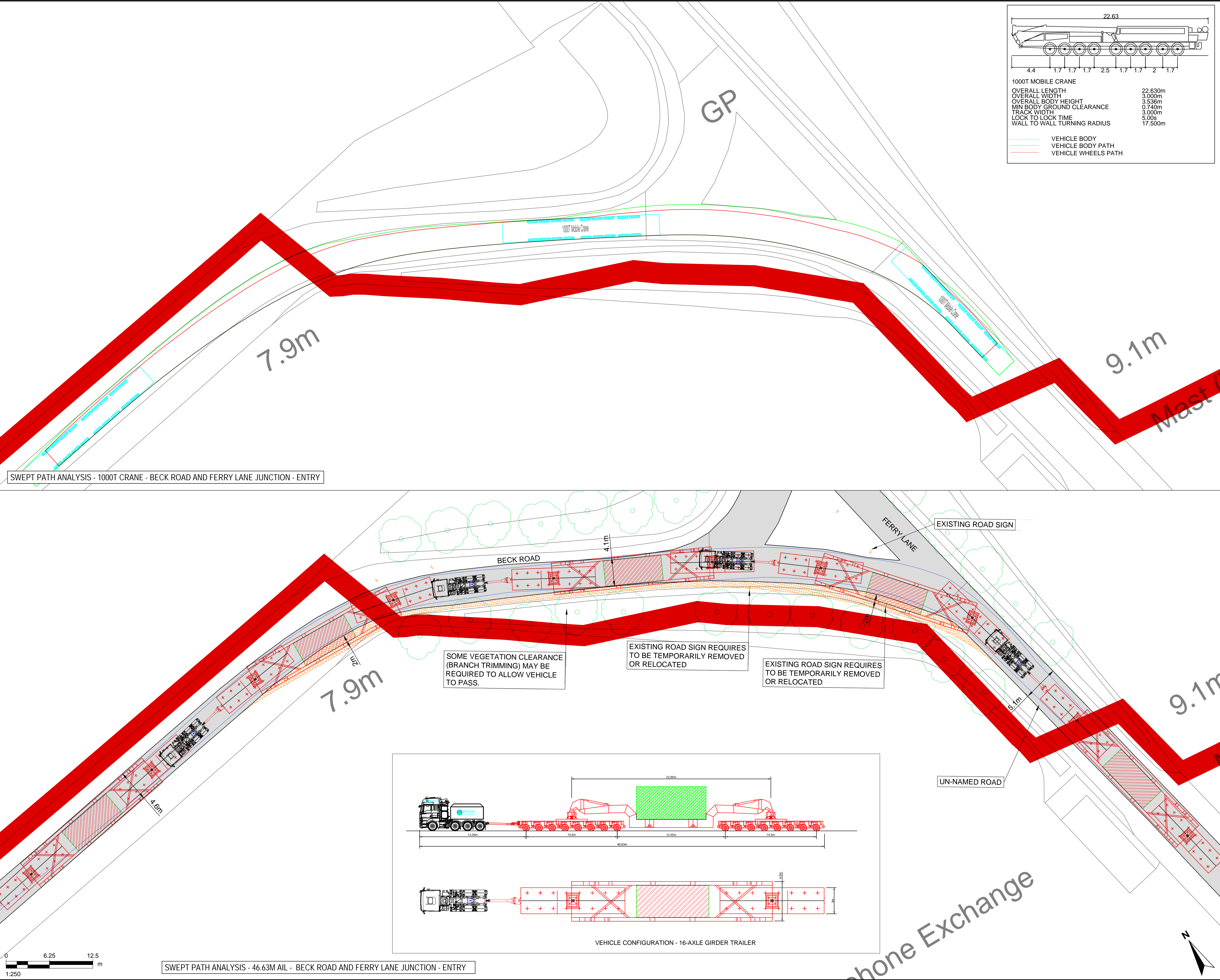
AECOM Internal Project No. **60589004** Scale @ **A1 1:250**

THIS DOCUMENT HAS BEEN PREPARED PURSUANT TO AND SUBJECT TO THE TERMS OF AECOM'S APPOINTMENT BY ITS CLIENT. AECOM ACCEPTS NO LIABILITY FOR ANY USE OF THIS DOCUMENT OTHER THAN BY ITS ORIGINAL CLIENT OR FOLLOWING AECOM'S EXPRESS AGREEMENT TO SUCH USE, AND ONLY FOR THE PURPOSES FOR WHICH IT WAS PREPARED AND PROVIDED.

AECOM
Unit 1 Wellbrook Court,
Girton,
Cambridge, CB3 0NA
United Kingdom
Telephone (01223) 488000
www.aecom.com

Drawing number	Rev
60589004_ES_CTMP_021	0





THIS DRAWING IS TO BE USED ONLY FOR THE PURPOSE OF ISSUE THAT IT WAS ISSUED FOR AND IS SUBJECT TO AMENDMENT

LEGEND

- EXISTING ROAD
- APPROXIMATE OUTER WHEEL TRACK OF TRACTOR UNIT / TRAILER BOGEYS (REFER NOTES)
- OVER SAIL OF TRAILER GIRDER SECTION
- EXISTING TREES / VEGETATION
- EXISTING HEDGES / VEGETATION
- EXISTING ROAD SIGN
- EXISTING STREET FURNITURE (LAMP POST, BOLLARD, EP, TP, etc.)
- SITE BOUNDARY

- NOTES**
- THIS DRAWING IS BASED ON ORDNANCE SURVEY MASTERMAP MAPPING, AND AS SUCH, ALL INFORMATION SHOWN IS APPROXIMATE ONLY.
 - ALL ROAD WIDTHS SHOWN, AS WELL AS POSITIONS OF EXISTING STREET FURNITURE, ARE APPROXIMATE ONLY.
 - VEHICLE TRACKINGS SHOWN IS INDICATIVE ONLY, AND REPRESENTS ASSUMED DELIVERY ROUTE(S) AND APPROXIMATE VEHICLE SIZE ANTICIPATED FOR TRANSFORMER DELIVERY. SPECIFIC VEHICLE TO BE DETERMINED BY EQUIPMENT SUPPLIER / HAULIER.
 - DEFINITIVE VEHICLE TRACKING OF SPECIFIC DELIVERY VEHICLE TO BE CARRIED OUT BY HAULIER, TO ENSURE DESIRED MANOEUVRES ARE ACHIEVABLE, AND TO CONFIRM ANY REQUIRED ROAD WIDENING, TEMPORARY WORKS, etc.

Copyright: Contains OS data © Crown copyright and database right 2019
 NOTE: Document Reference: EN010106/APP/6.3
 APFP Regulation: 5(2)(a)

Purpose of Issue
FOR DCO SUBMISSION

Client
SUNNICA Ltd



Drawing Title
**FIGURE 29
 SUNNICA EAST A.
 BECK ROAD AND FERRY LANE
 JUNCTION**

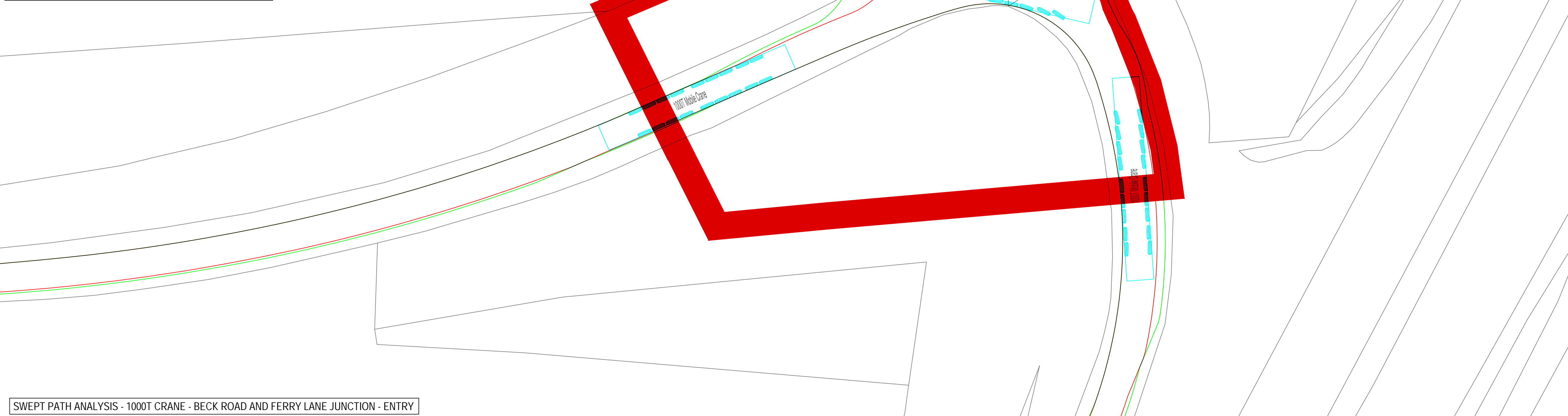
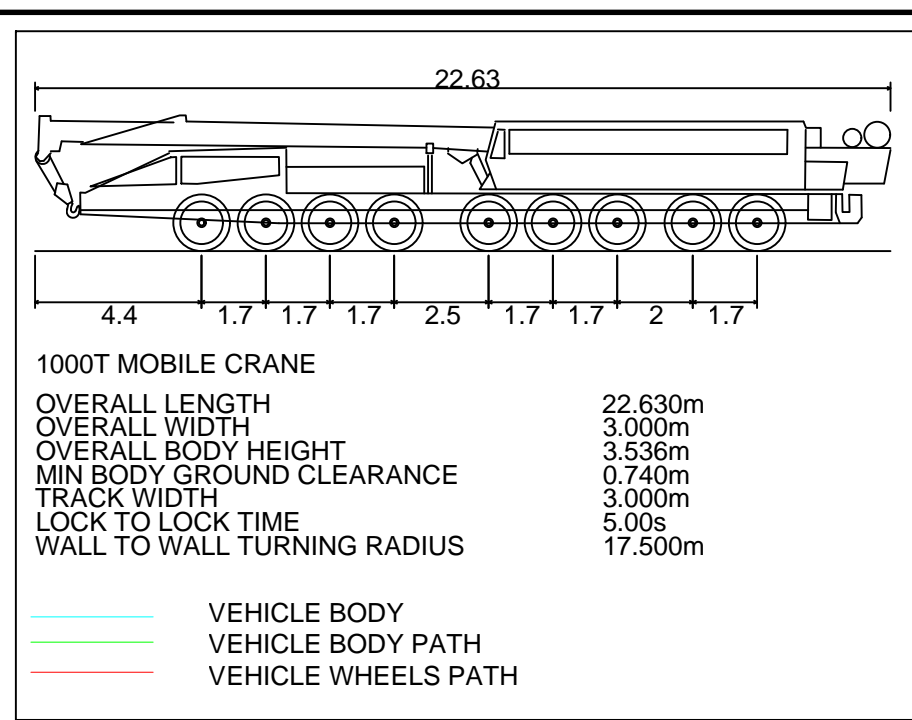
Drawn	Checked	Approved	Date
CH	CCAL	CCAR	08/08/2022

AECOM Internal Project No. 60589004
 Scale @ A1 1:250

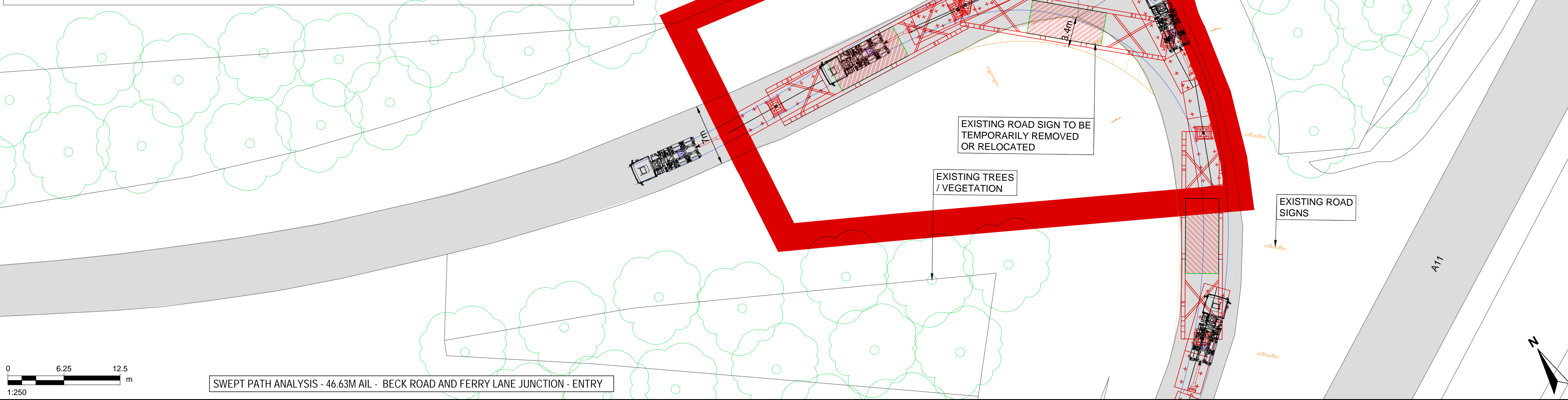
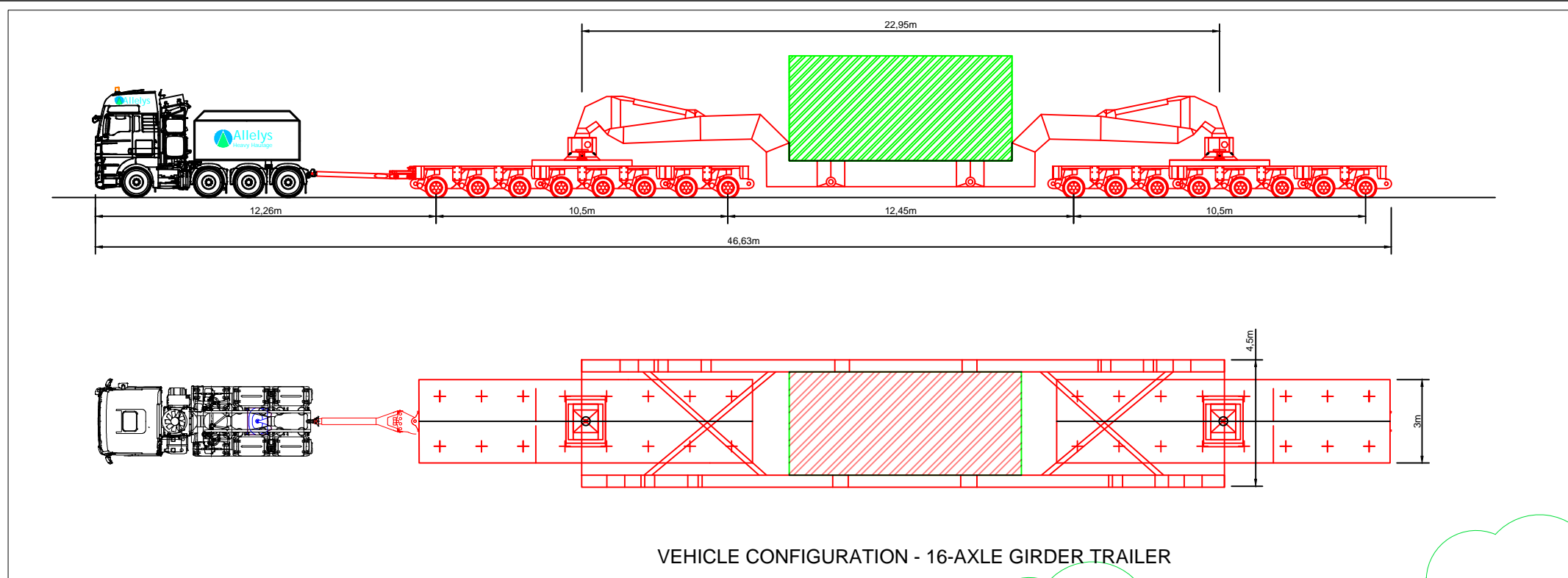
THIS DOCUMENT HAS BEEN PREPARED PURSUANT TO AND SUBJECT TO THE TERMS OF AECOM'S APPOINTMENT BY ITS CLIENT. AECOM ACCEPTS NO LIABILITY FOR ANY USE OF THIS DOCUMENT OTHER THAN BY ITS ORIGINAL CLIENT OR FOLLOWING AECOM'S EXPRESS AGREEMENT TO SUCH USE, AND ONLY FOR THE PURPOSES FOR WHICH IT WAS PREPARED AND PROVIDED.

AECOM
 Unit 1 Wellbrook Court,
 Girton,
 Cambridge, CB3 0NA
 United Kingdom
 Telephone (01223) 488000
 www.aecom.com

Drawing number	Rev
60589004_ES_CTMP_022	0



SWEPT PATH ANALYSIS - 1000T CRANE - BECK ROAD AND FERRY LANE JUNCTION - ENTRY



SWEPT PATH ANALYSIS - 46.63M AIL - BECK ROAD AND FERRY LANE JUNCTION - ENTRY

THIS DRAWING IS TO BE USED ONLY FOR THE PURPOSE OF ISSUE THAT IT WAS ISSUED FOR AND IS SUBJECT TO AMENDMENT

LEGEND

- EXISTING ROAD
- APPROXIMATE OUTER WHEEL TRACK OF TRACTOR UNIT / TRAILER BOGEYS (REFER NOTES)
- OVER SAIL OF TRAILER GIRDER SECTION
- EXISTING TREES / VEGETATION
- EXISTING HEDGES / VEGETATION
- EXISTING ROAD SIGN
- EXISTING STREET FURNITURE (LAMP POST, BOLLARD, EP, TP, etc.)
- SITE BOUNDARY

- NOTES**
- THIS DRAWING IS BASED ON ORDNANCE SURVEY MASTERMAP MAPPING, AND AS SUCH, ALL INFORMATION SHOWN IS APPROXIMATE ONLY.
 - ALL ROAD WIDTHS SHOWN, AS WELL AS POSITIONS OF EXISTING STREET FURNITURE, ARE APPROXIMATE ONLY.
 - VEHICLE TRACKINGS SHOWN IS INDICATIVE ONLY, AND REPRESENTS ASSUMED DELIVERY ROUTE(S) AND APPROXIMATE VEHICLE SIZE ANTICIPATED FOR TRANSFORMER DELIVERY. SPECIFIC VEHICLE TO BE DETERMINED BY EQUIPMENT SUPPLIER / HAULIER.
 - DEFINITIVE VEHICLE TRACKING OF SPECIFIC DELIVERY VEHICLE TO BE CARRIED OUT BY HAULIER, TO ENSURE DESIRED MANOEUVRES ARE ACHIEVABLE, AND TO CONFIRM ANY REQUIRED ROAD WIDENING, TEMPORARY WORKS, etc.

Copyright: Contains OS data © Crown copyright and database right 2019
 NOTE: Document Reference: EN010106/APP/6.3
 APPF Regulation: 5(2)(a)

Purpose of Issue
FOR DCO SUBMISSION

Client
SUNNICA Ltd



Drawing Title
**FIGURE 30
 SUNNICA EAST A.
 A11 / ELMS ROAD JUNCTION**

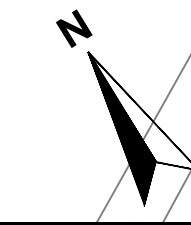
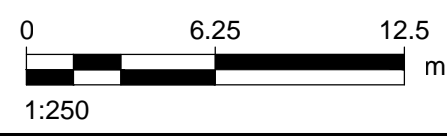
Drawn	Checked	Approved	Date
CH	CCAL	CCAR	08/08/2022

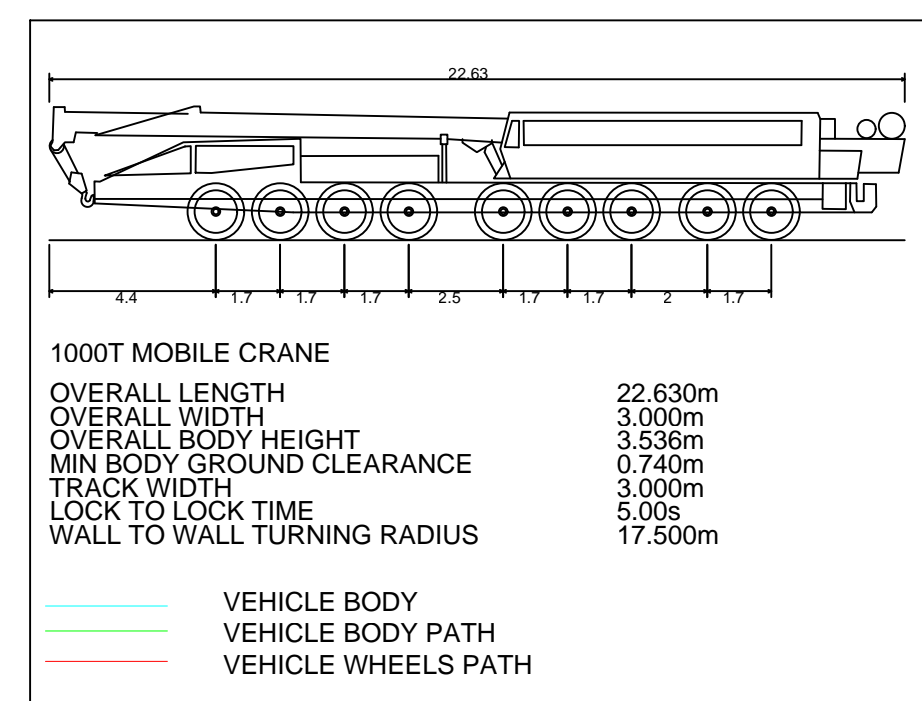
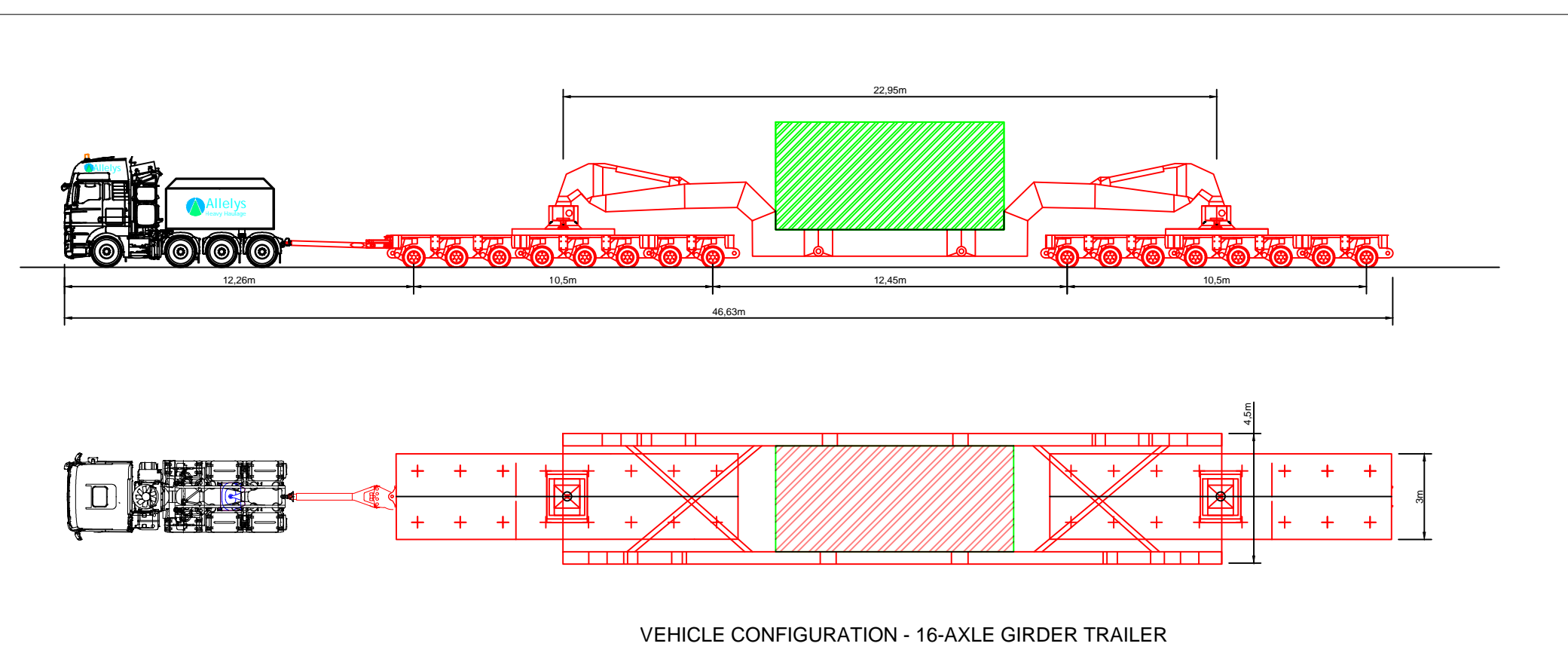
AECOM Internal Project No. **60589004** Scale @ **A1 1:250**

THIS DOCUMENT HAS BEEN PREPARED PURSUANT TO AND SUBJECT TO THE TERMS OF AECOM'S APPOINTMENT BY ITS CLIENT. AECOM ACCEPTS NO LIABILITY FOR ANY USE OF THIS DOCUMENT OTHER THAN BY ITS ORIGINAL CLIENT OR FOLLOWING AECOM'S EXPRESS AGREEMENT TO SUCH USE, AND ONLY FOR THE PURPOSES FOR WHICH IT WAS PREPARED AND PROVIDED.

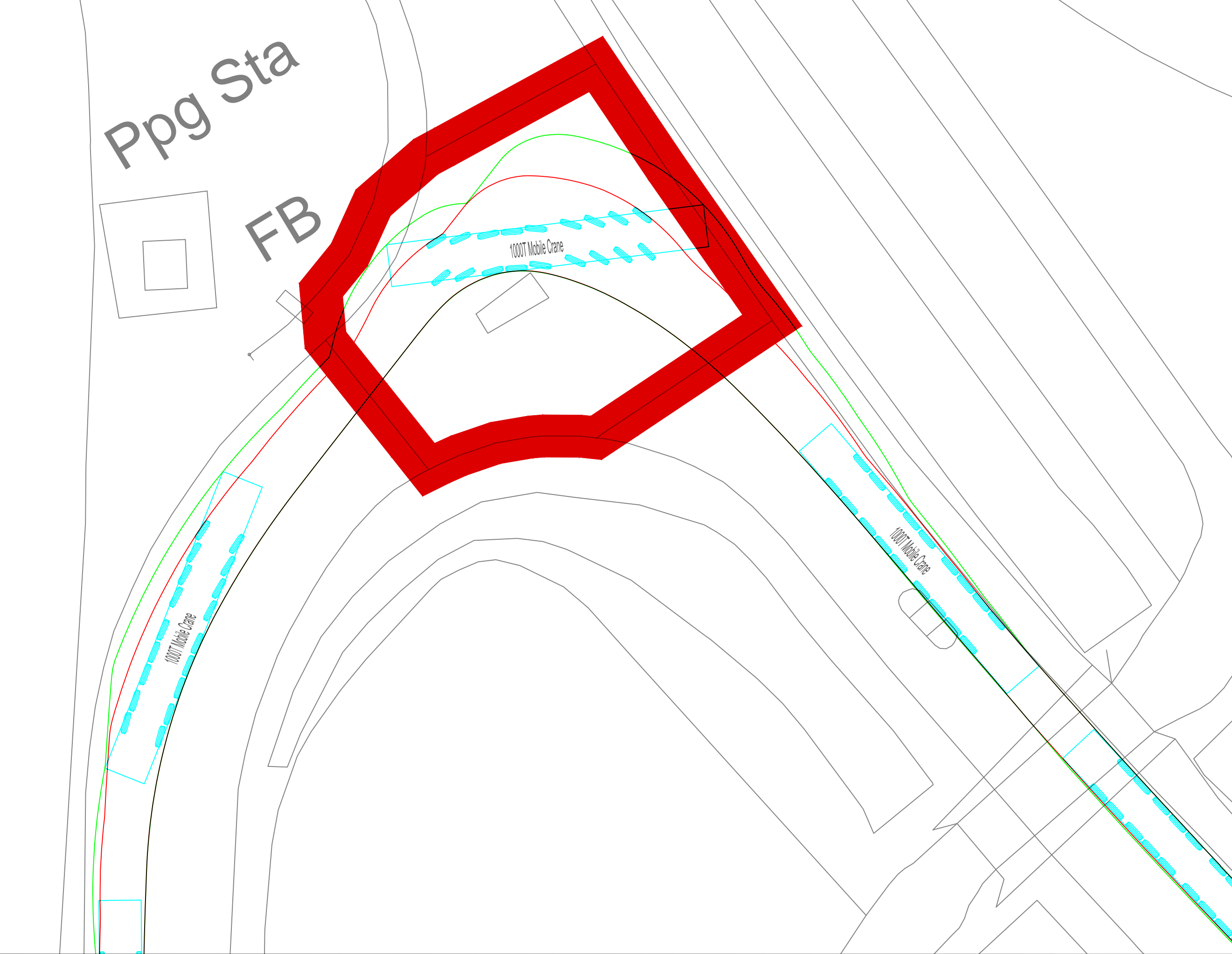
AECOM
 Unit 1 Wellbrook Court,
 Girton,
 Cambridge, CB3 0NA
 United Kingdom
 Telephone (01223) 488000
 www.aecom.com

Drawing number	Rev
60589004_ES_CTMP_023	0





SWEPT PATH ANALYSIS - 1000T CRANE - WINDMILL HILL RIGHT TURN ONTO FORDHAM ROAD - EGRESS



THIS DRAWING IS TO BE USED ONLY FOR THE PURPOSE OF ISSUE THAT IT WAS ISSUED FOR AND IS SUBJECT TO AMENDMENT

- LEGEND**
- EXISTING ROAD
 - APPROXIMATE OUTER WHEEL TRACK OF TRACTOR UNIT / TRAILER BOGEYS (REFER NOTES)
 - OVER SAIL OF TRAILER GIRDER SECTION
 - PROPOSED SITE ENTRANCE
 - EXISTING TREES / VEGETATION
 - EXISTING HEDGES / VEGETATION
 - EXISTING ROAD SIGN
 - EXISTING STREET FURNITURE (LAMP POST, BOLLARD, EP, TP, etc.)
 - SITE BOUNDARY

- NOTES:**
1. THIS DRAWING IS BASED ON ORDNANCE SURVEY MASTERMAP MAPPING, AND AS SUCH, ALL INFORMATION SHOWN IS APPROXIMATE ONLY.
 2. ALL ROAD WIDTHS SHOWN, AS WELL AS POSITIONS OF EXISTING STREET FURNITURE, ARE APPROXIMATE ONLY.
 3. VEHICLE TRACKING SHOWN IS INDICATIVE ONLY, AND REPRESENTS ASSUMED DELIVERY ROUTE(S) AND APPROXIMATE VEHICLE SIZE ANTICIPATED FOR TRANSFORMER DELIVERY. SPECIFIC VEHICLE TO BE DETERMINED BY EQUIPMENT SUPPLIER / HAULIER.
 4. DEFINITIVE VEHICLE TRACKING OF SPECIFIC DELIVERY VEHICLE TO BE CARRIED OUT BY HAULIER, TO ENSURE DESIRED MANOEUVRES ARE ACHIEVABLE, AND TO CONFIRM ANY REQUIRED ROAD WIDENING, TEMPORARY WORKS, etc.

Copyright: Contains OS data © Crown copyright and database right 2019
 NOTE: Document Reference: EN010106/APP/6.3
 APFP Regulation: 5(2)(a)

Purpose of Issue
FOR DCO SUBMISSION

Client
SUNNICA Ltd



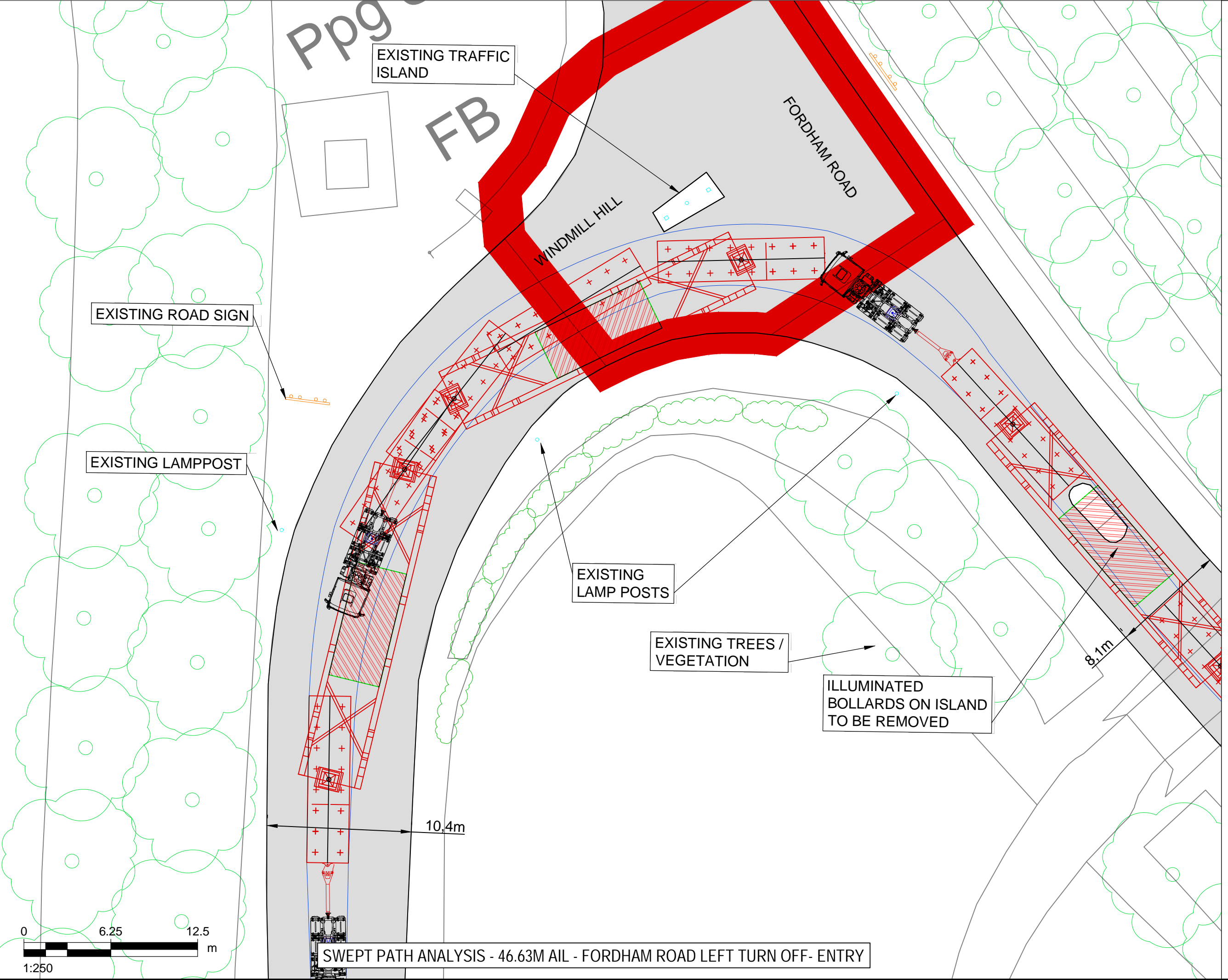
Drawing Title
**FIGURE 31
 BURWELL
 A142 FORDHAM ROAD /
 WINDMILL ROAD JUNCTION**

Drawn CH	Checked CCAL	Approved CCAR	Date 08/08/2022
AECOM Internal Project No. 60589004		Scale @ A1 1:250	

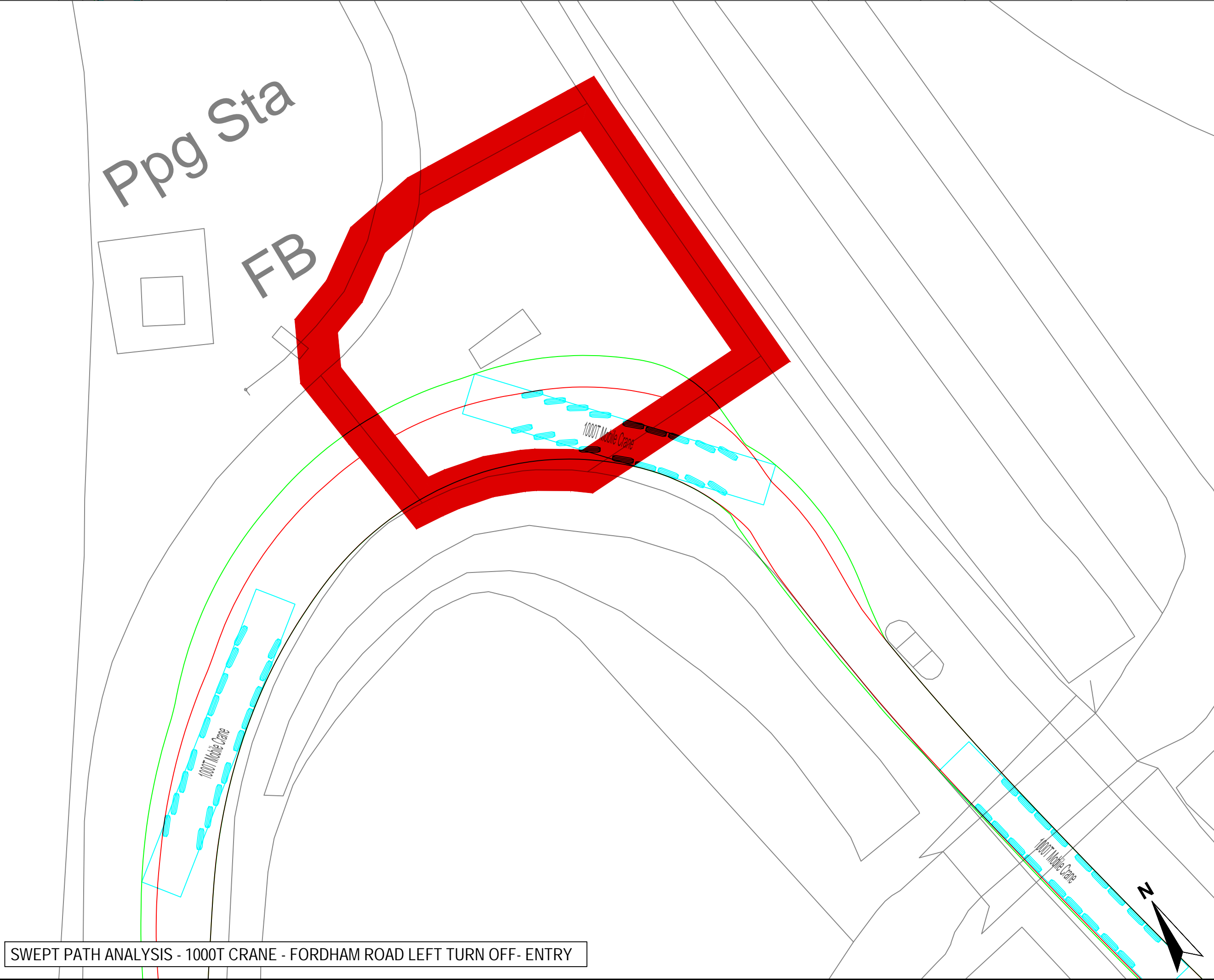
THIS DOCUMENT HAS BEEN PREPARED PURSUANT TO AND SUBJECT TO THE TERMS OF AECOM'S APPOINTMENT BY ITS CLIENT. AECOM ACCEPTS NO LIABILITY FOR ANY USE OF THIS DOCUMENT OTHER THAN BY ITS ORIGINAL CLIENT OR FOLLOWING AECOM'S EXPRESS AGREEMENT TO SUCH USE, AND ONLY FOR THE PURPOSES FOR WHICH IT WAS PREPARED AND PROVIDED.

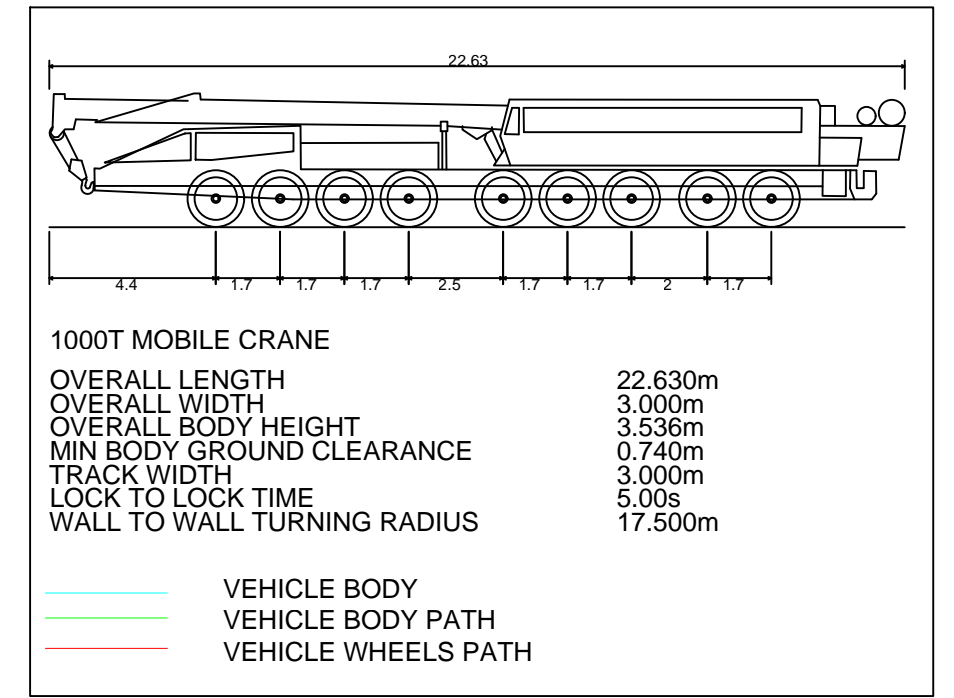
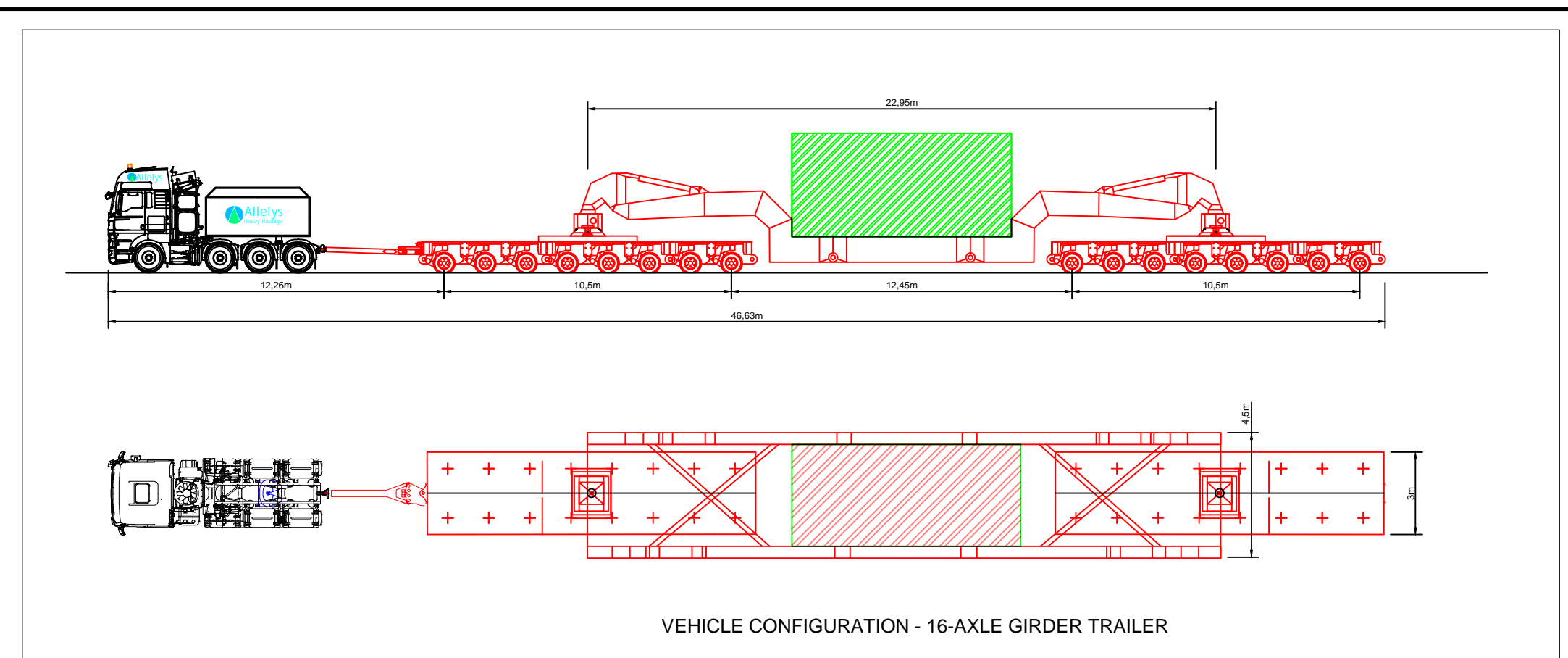
AECOM
 Unit 1 Wellbrook Court,
 Girton,
 Cambridge, CB3 0NA
 United Kingdom
 Telephone (01223) 488000
 www.aecom.com

Drawing number 60589004_ES_CTMP_024	Rev 0
---	-----------------

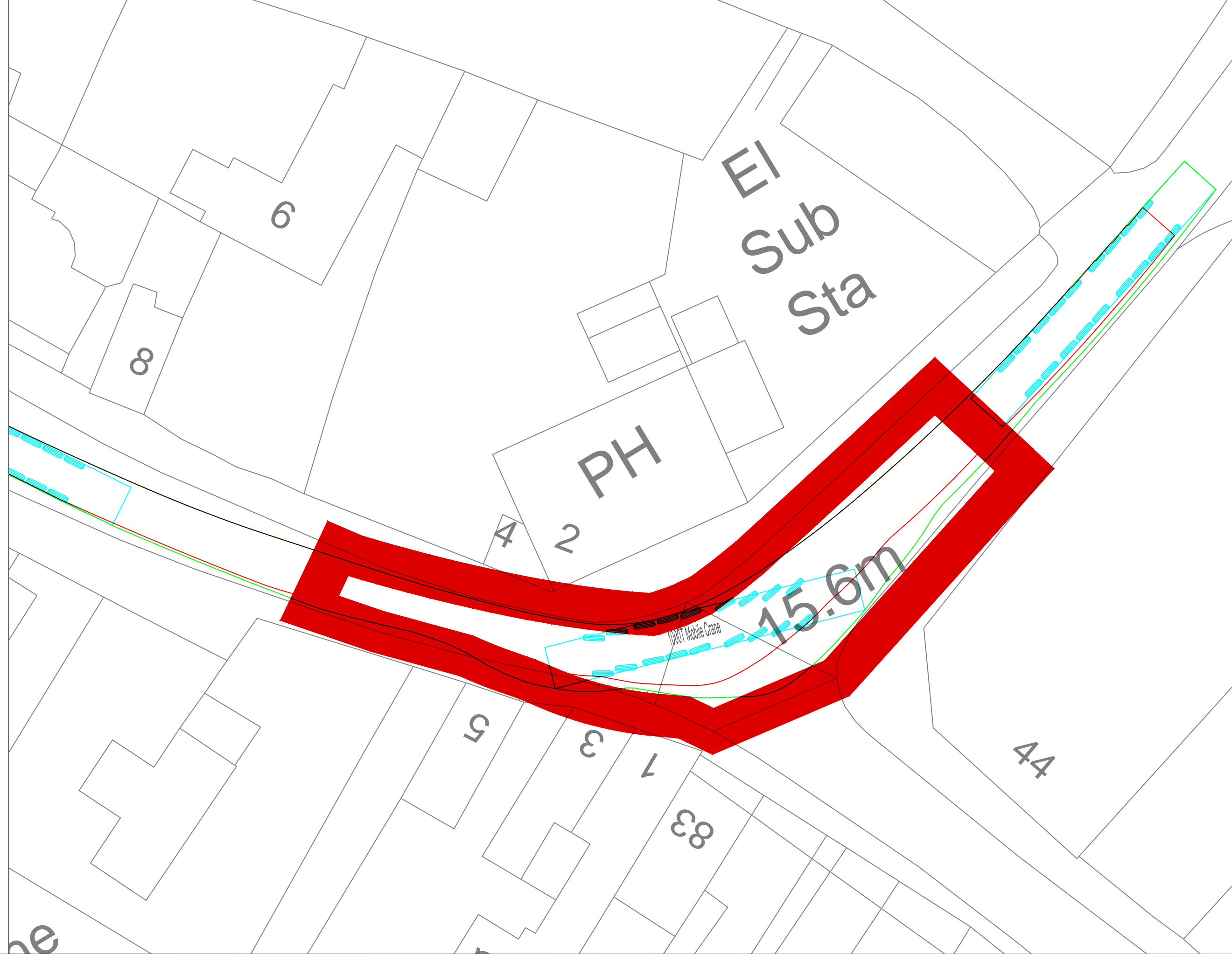


SWEPT PATH ANALYSIS - 1000T CRANE - FORDHAM ROAD LEFT TURN OFF- ENTRY





SWEPT PATH ANALYSIS - 1000T CRANE - B1103 SWAN LANE BEND - EGRESS



THIS DRAWING IS TO BE USED ONLY FOR THE PURPOSE OF ISSUE THAT IT WAS ISSUED FOR AND IS SUBJECT TO AMENDMENT

- LEGEND**
- EXISTING ROAD
 - APPROXIMATE OUTER WHEEL TRACK OF TRACTOR UNIT / TRAILER BOGEYS (REFER NOTES)
 - OVER SAIL OF TRAILER GIRDER SECTION
 - PROPOSED SITE ENTRANCE
 - EXISTING TREES / VEGETATION
 - EXISTING HEDGES / VEGETATION
 - EXISTING ROAD SIGN
 - EXISTING STREET FURNITURE (LAMP POST, BOLLARD, EP, TP, etc.)
 - SITE BOUNDARY

- NOTES:**
- THIS DRAWING IS BASED ON ORDNANCE SURVEY MASTERMAP MAPPING, AND AS SUCH, ALL INFORMATION SHOWN IS APPROXIMATE ONLY.
 - ALL ROAD WIDTHS SHOWN, AS WELL AS POSITIONS OF EXISTING STREET FURNITURE, ARE APPROXIMATE ONLY.
 - VEHICLE TRACKING SHOWN IS INDICATIVE ONLY, AND REPRESENTS ASSUMED DELIVERY ROUTE(S) AND APPROXIMATE VEHICLE SIZE ANTICIPATED FOR TRANSFORMER DELIVERY. SPECIFIC VEHICLE TO BE DETERMINED BY EQUIPMENT SUPPLIER / HAULIER.
 - DEFINITIVE VEHICLE TRACKING OF SPECIFIC DELIVERY VEHICLE TO BE CARRIED OUT BY HAULIER, TO ENSURE DESIRED MANOEUVRES ARE ACHIEVABLE, AND TO CONFIRM ANY REQUIRED ROAD WIDENING, TEMPORARY WORKS, etc.

Copyright: Contains OS data © Crown copyright and database right 2019
 NOTE: Document Reference: EN010106/APP/6.3
 APFP Regulation: 5(2)(a)

Purpose of Issue
FOR DCO SUBMISSION

Client
SUNNICA Ltd



Drawing Title
**FIGURE 32
 BURWELL.
 B1103 SWAN LANE
 / OXFORD ST JUNCTION**

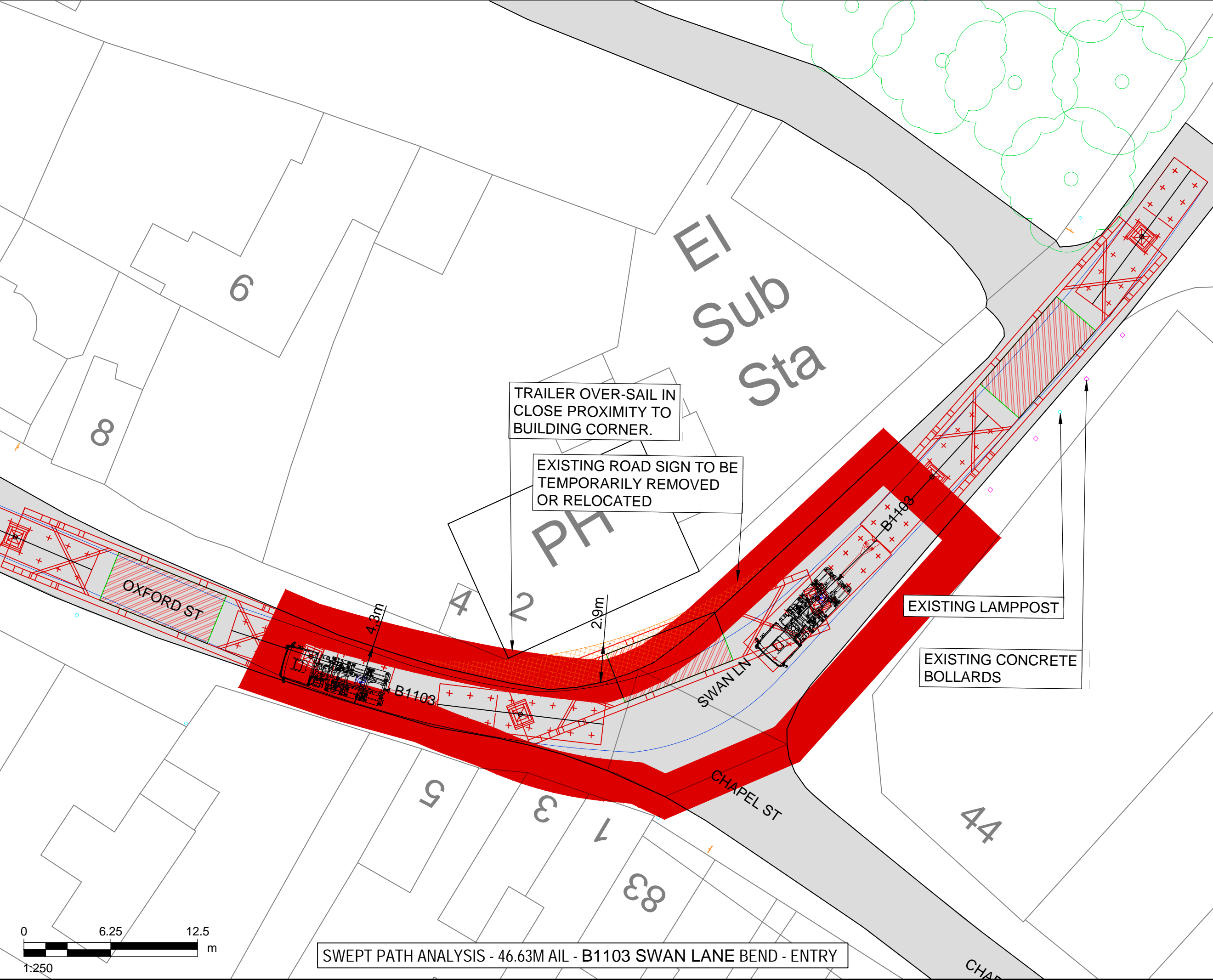
Drawn	Checked	Approved	Date
CH	CCAL	CCAR	08/08/2022

AECOM Internal Project No. **60589004** Scale @ **A1 1:250**

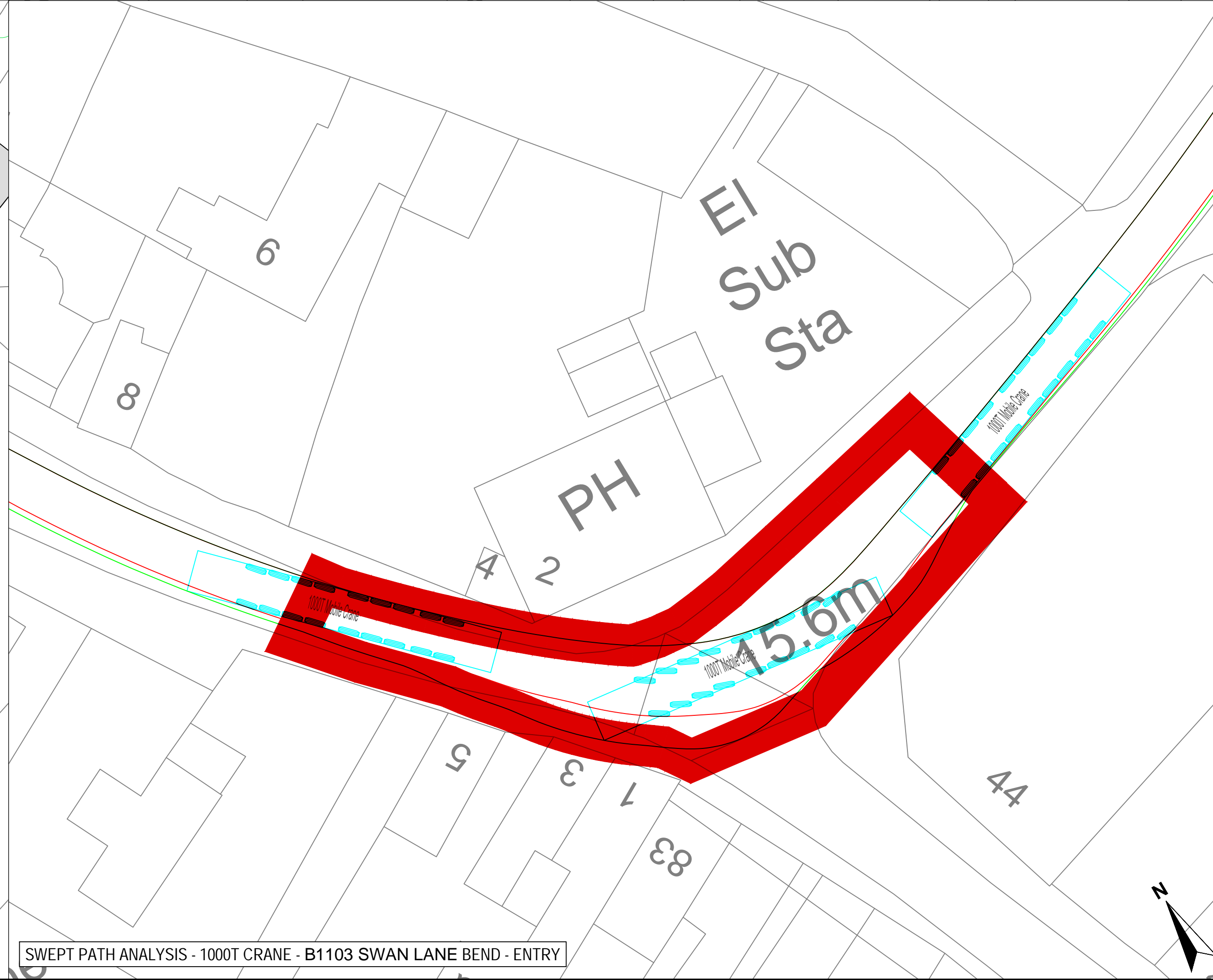
THIS DOCUMENT HAS BEEN PREPARED PURSUANT TO AND SUBJECT TO THE TERMS OF AECOM'S APPOINTMENT BY ITS CLIENT. AECOM ACCEPTS NO LIABILITY FOR ANY USE OF THIS DOCUMENT OTHER THAN BY ITS ORIGINAL CLIENT OR FOLLOWING AECOM'S EXPRESS AGREEMENT TO SUCH USE, AND ONLY FOR THE PURPOSES FOR WHICH IT WAS PREPARED AND PROVIDED.

AECOM
 Unit 1 Wellbrook Court,
 Girton,
 Cambridge, CB3 0NA
 United Kingdom
 Telephone (01223) 488000
 www.aecom.com

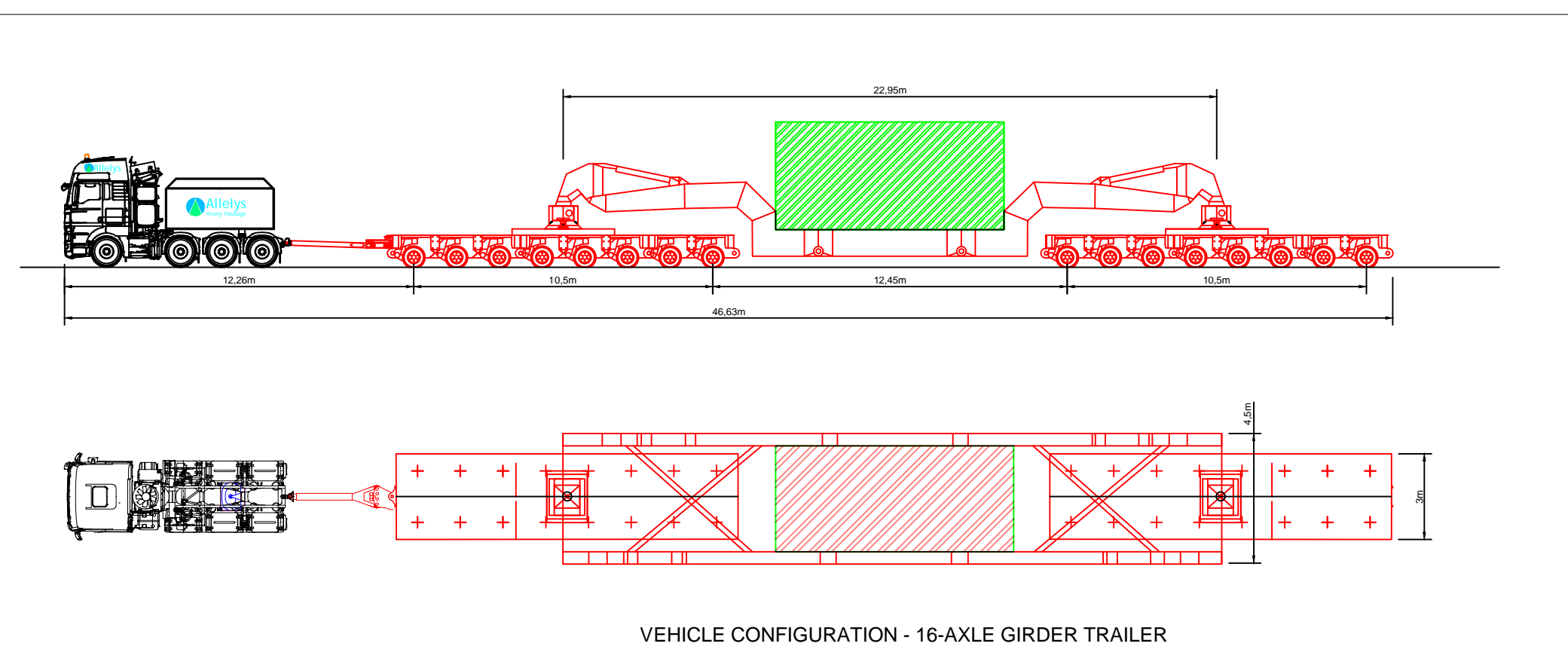
Drawing number	Rev
60589004_ES_CTMP_025	0



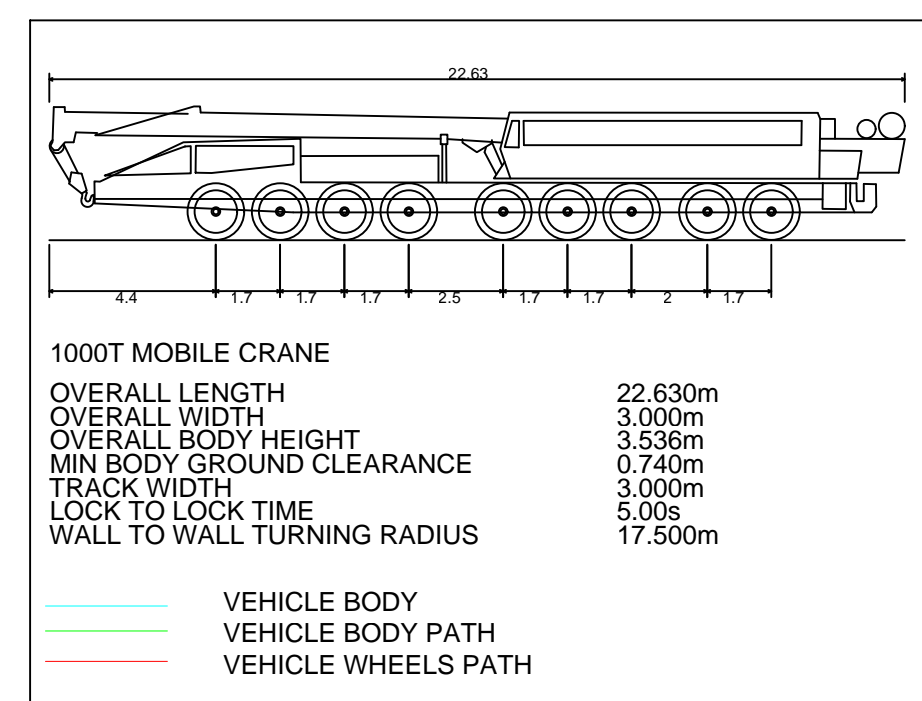
SWEPT PATH ANALYSIS - 1000T CRANE - B1103 SWAN LANE BEND - ENTRY



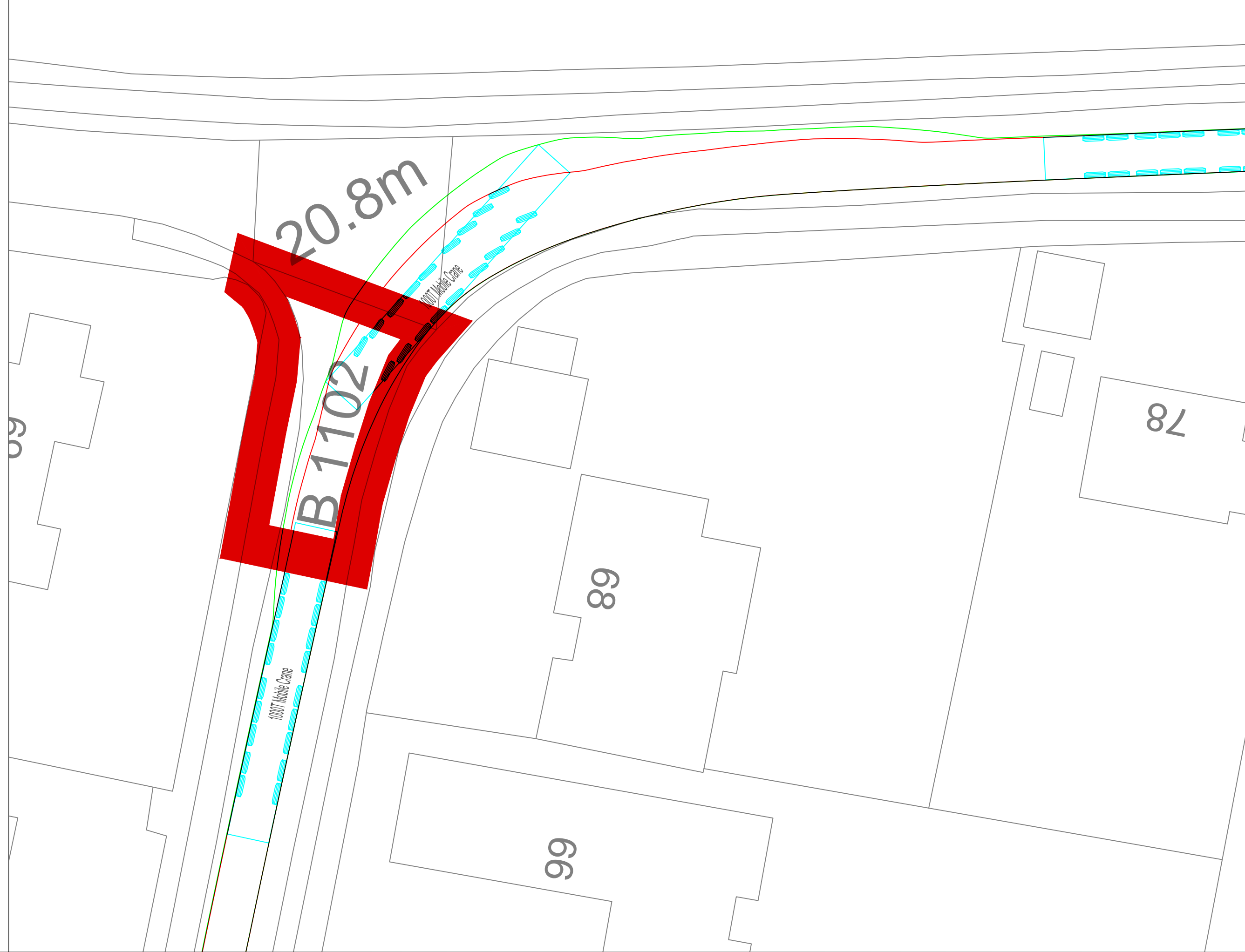
ISO A1 594mm x 841mm
 Filename: E:\PROJECTS\SUNNICA\CA\06589004_ES_CTMP_024.DWG Last saved by: HATTONGM Last Plotted: 2022-08-08



VEHICLE CONFIGURATION - 16-AXLE GIRDER TRAILER



SWEPT PATH ANALYSIS - 1000T CRANE - B1102 RIGHT TURN ONTO B1103 NEWMARKET ROAD - EGRESS



THIS DRAWING IS TO BE USED ONLY FOR THE PURPOSE OF ISSUE THAT IT WAS ISSUED FOR AND IS SUBJECT TO AMENDMENT


- LEGEND**
- EXISTING ROAD
 - APPROXIMATE OUTER WHEEL TRACK OF TRACTOR UNIT / TRAILER BOGEYS (REFER NOTES)
 - OVER SAIL OF TRAILER GIRDER SECTION
 - PROPOSED SITE ENTRANCE
 - EXISTING TREES / VEGETATION
 - EXISTING HEDGES / VEGETATION
 - EXISTING ROAD SIGN
 - EXISTING STREET FURNITURE (LAMP POST, BOLLARD, EP, TP, etc.)
 - SITE BOUNDARY

- NOTES:**
1. THIS DRAWING IS BASED ON ORDNANCE SURVEY MASTERMAP MAPPING, AND AS SUCH, ALL INFORMATION SHOWN IS APPROXIMATE ONLY.
 2. ALL ROAD WIDTHS SHOWN, AS WELL AS POSITIONS OF EXISTING STREET FURNITURE, ARE APPROXIMATE ONLY.
 3. VEHICLE TRACKING SHOWN IS INDICATIVE ONLY, AND REPRESENTS ASSUMED DELIVERY ROUTE(S) AND APPROXIMATE VEHICLE SIZE ANTICIPATED FOR TRANSFORMER DELIVERY. SPECIFIC VEHICLE TO BE DETERMINED BY EQUIPMENT SUPPLIER / HAULIER.
 4. DEFINITIVE VEHICLE TRACKING OF SPECIFIC DELIVERY VEHICLE TO BE CARRIED OUT BY HAULIER, TO ENSURE DESIRED MANOEUVRES ARE ACHIEVABLE, AND TO CONFIRM ANY REQUIRED ROAD WIDENING, TEMPORARY WORKS, etc.

Copyright:
 Contains OS data © Crown copyright and database right 2019
 NOTE:
 Document Reference: EN010106/APP/6.3
 APPF Regulation: 5(2)(a)

Purpose of Issue
FOR DCO SUBMISSION

Client
SUNNICA Ltd



Drawing Title
**FIGURE 33
 BURWELL, B1103 NEWMARKET
 ROAD / B1102 ISAACSON ROAD
 JUNCTION**

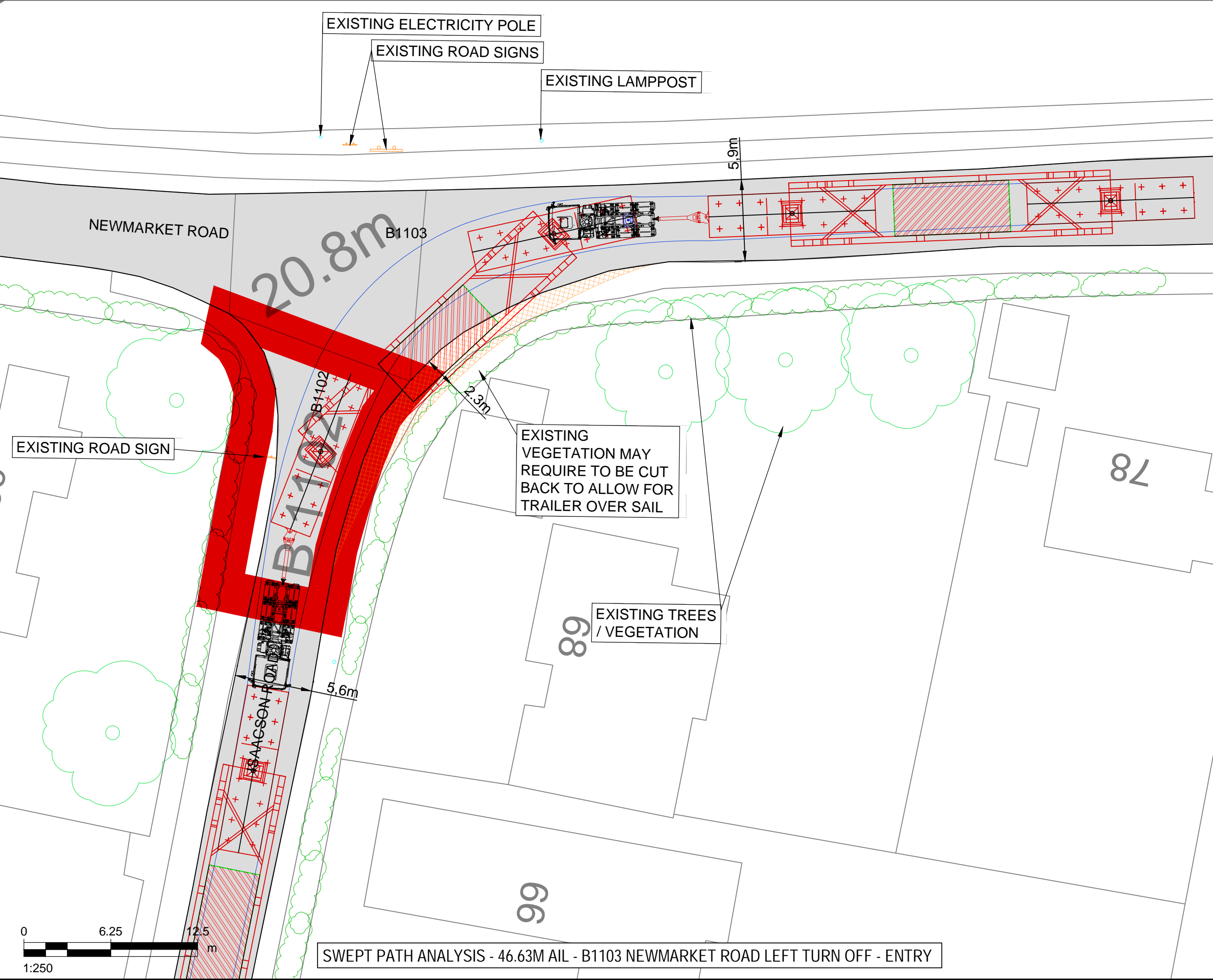
Drawn CH	Checked CCAL	Approved CCAR	Date 08/08/2022
-------------	-----------------	------------------	--------------------

AECOM Internal Project No. 60589004 Scale @ A1 1:250

THIS DOCUMENT HAS BEEN PREPARED PURSUANT TO AND SUBJECT TO THE TERMS OF AECOM'S APPOINTMENT BY ITS CLIENT. AECOM ACCEPTS NO LIABILITY FOR ANY USE OF THIS DOCUMENT OTHER THAN BY ITS ORIGINAL CLIENT OR FOLLOWING AECOM'S EXPRESS AGREEMENT TO SUCH USE, AND ONLY FOR THE PURPOSES FOR WHICH IT WAS PREPARED AND PROVIDED.

AECOM
 Unit 1 Wellbrook Court,
 Gilton,
 Cambridge, CB3 0NA
 United Kingdom
 Telephone (01223) 488000
 www.aecom.com

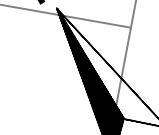
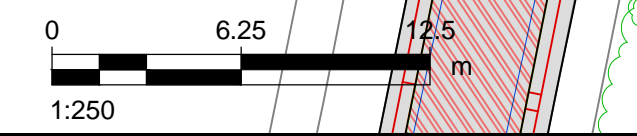
Drawing number 60589004_ES_CTMP_026	Rev 0
--	----------

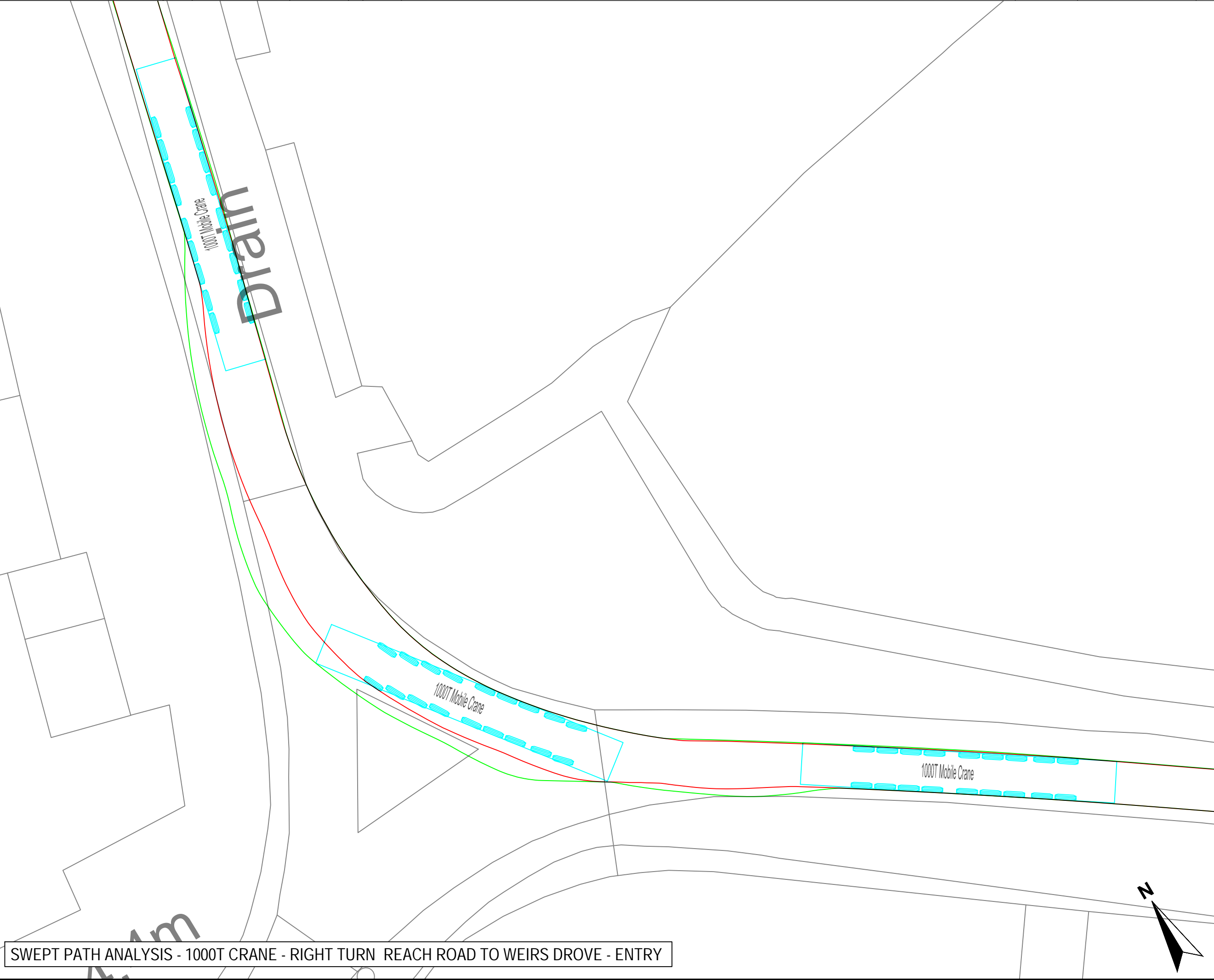
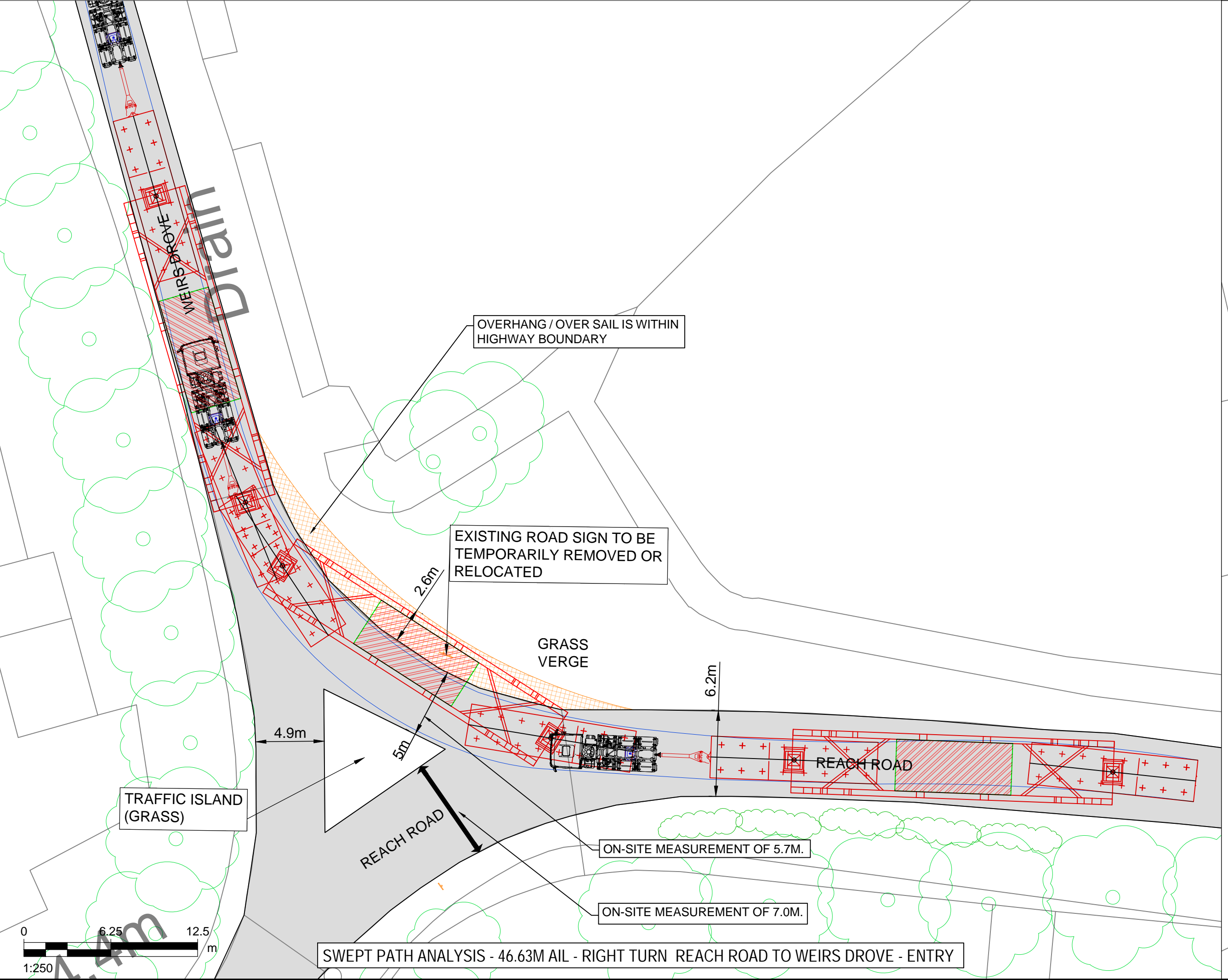
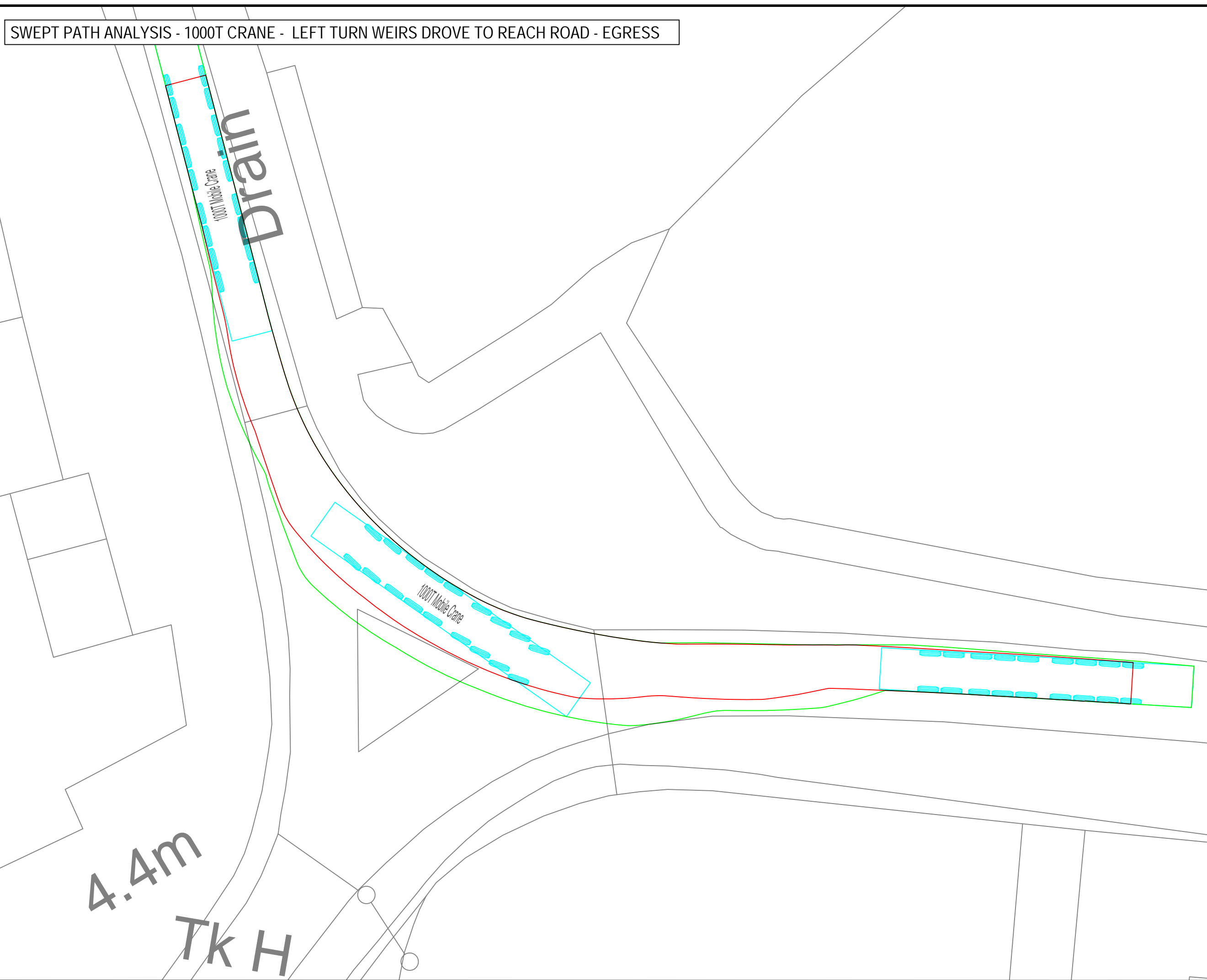
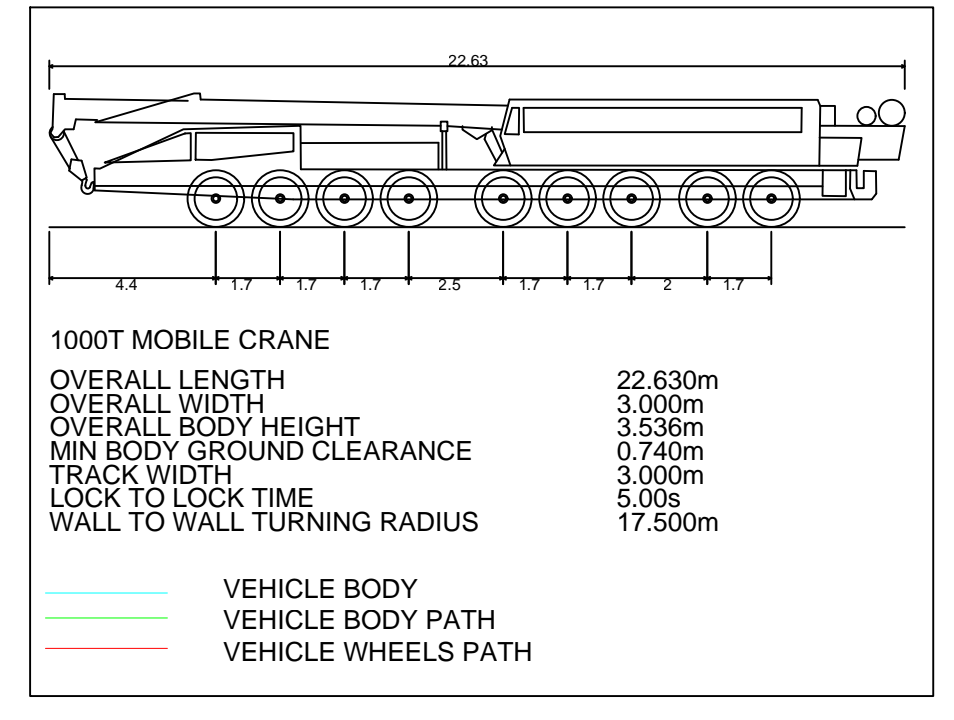
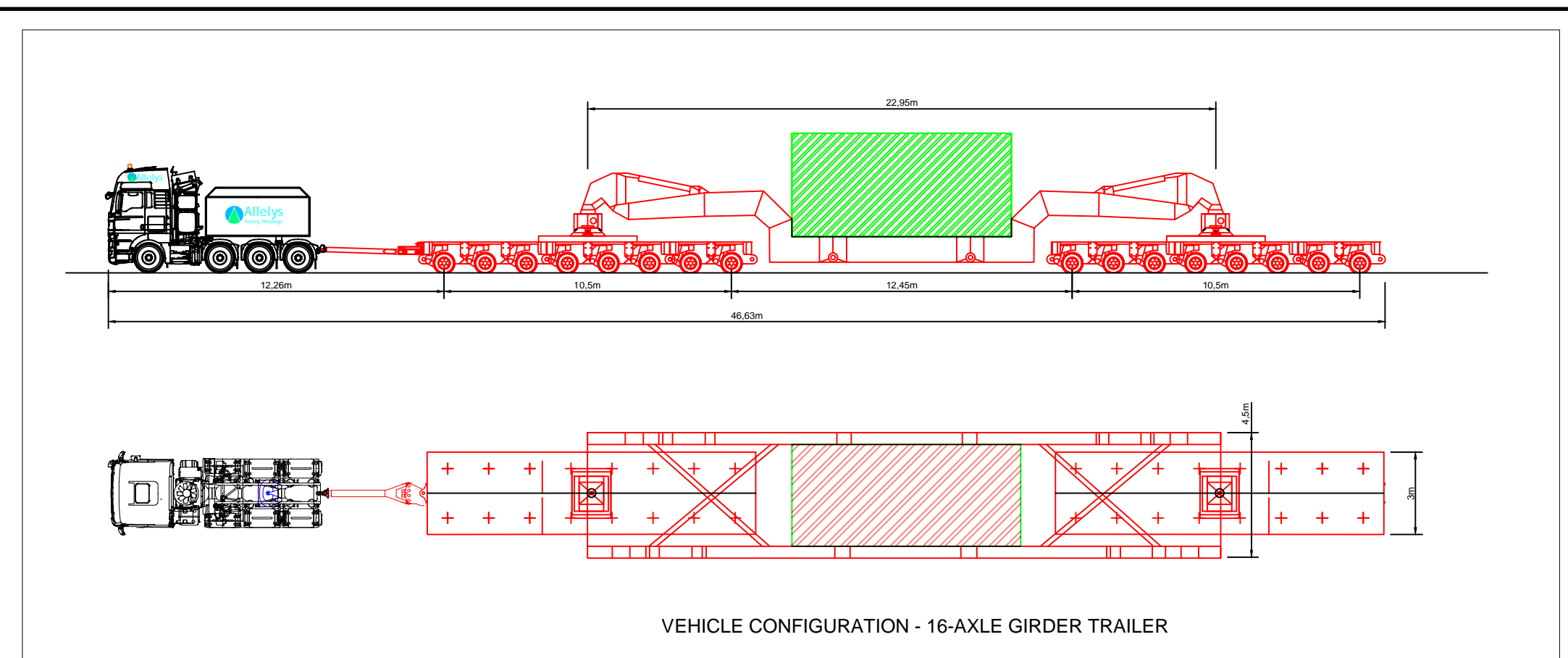


SWEPT PATH ANALYSIS - 46.63M AIL - B1103 NEWMARKET ROAD LEFT TURN OFF - ENTRY



SWEPT PATH ANALYSIS - 1000T CRANE - B1103 NEWMARKET ROAD LEFT TURN OFF - ENTRY





THIS DRAWING IS TO BE USED ONLY FOR THE PURPOSE OF ISSUE THAT IT WAS ISSUED FOR AND IS SUBJECT TO AMENDMENT

- LEGEND**
- EXISTING ROAD
 - APPROXIMATE OUTER WHEEL TRACK OF TRACTOR UNIT / TRAILER BOGEYS (REFER NOTES)
 - OVER SAIL OF TRAILER GIRDER SECTION
 - PROPOSED SITE ENTRANCE
 - EXISTING TREES / VEGETATION
 - EXISTING HEDGES / VEGETATION
 - EXISTING ROAD SIGN
 - EXISTING STREET FURNITURE (LAMP POST, BOLLARD, EP, TP, etc.)

- NOTES:**
1. THIS DRAWING IS BASED ON ORDNANCE SURVEY MASTERMAP MAPPING, AND AS SUCH, ALL INFORMATION SHOWN IS APPROXIMATE ONLY.
 2. ALL ROAD WIDTHS SHOWN, AS WELL AS POSITIONS OF EXISTING STREET FURNITURE, ARE APPROXIMATE ONLY.
 3. VEHICLE TRACKING SHOWN IS INDICATIVE ONLY, AND REPRESENTS ASSUMED DELIVERY ROUTE(S) AND APPROXIMATE VEHICLE SIZE ANTICIPATED FOR TRANSFORMER DELIVERY. SPECIFIC VEHICLE TO BE DETERMINED BY EQUIPMENT SUPPLIER / HAULIER.
 4. DEFINITIVE VEHICLE TRACKING OF SPECIFIC DELIVERY VEHICLE TO BE CARRIED OUT BY HAULIER, TO ENSURE DESIRED MANOEUVRES ARE ACHIEVABLE, AND TO CONFIRM ANY REQUIRED ROAD WIDENING, TEMPORARY WORKS, etc.
 5. ON-SITE MEASUREMENTS RECORDED BY AECOM ON 05/08/2022.

Copyright: Contains OS data © Crown copyright and database right 2019
 NOTE: Document Reference: EN010106/APP/6.3
 APFP Regulation: 5(2)(a)

Purpose of Issue
FOR DCO SUBMISSION

Client
SUNNICA Ltd



Drawing Title
**FIGURE 34
 BURWELL
 REACH ROAD / WEIRS DROVE
 JUNCTION**

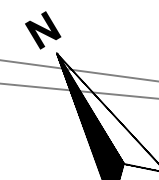
Drawn	Checked	Approved	Date
CH	CCAL	CCAR	08/08/2022

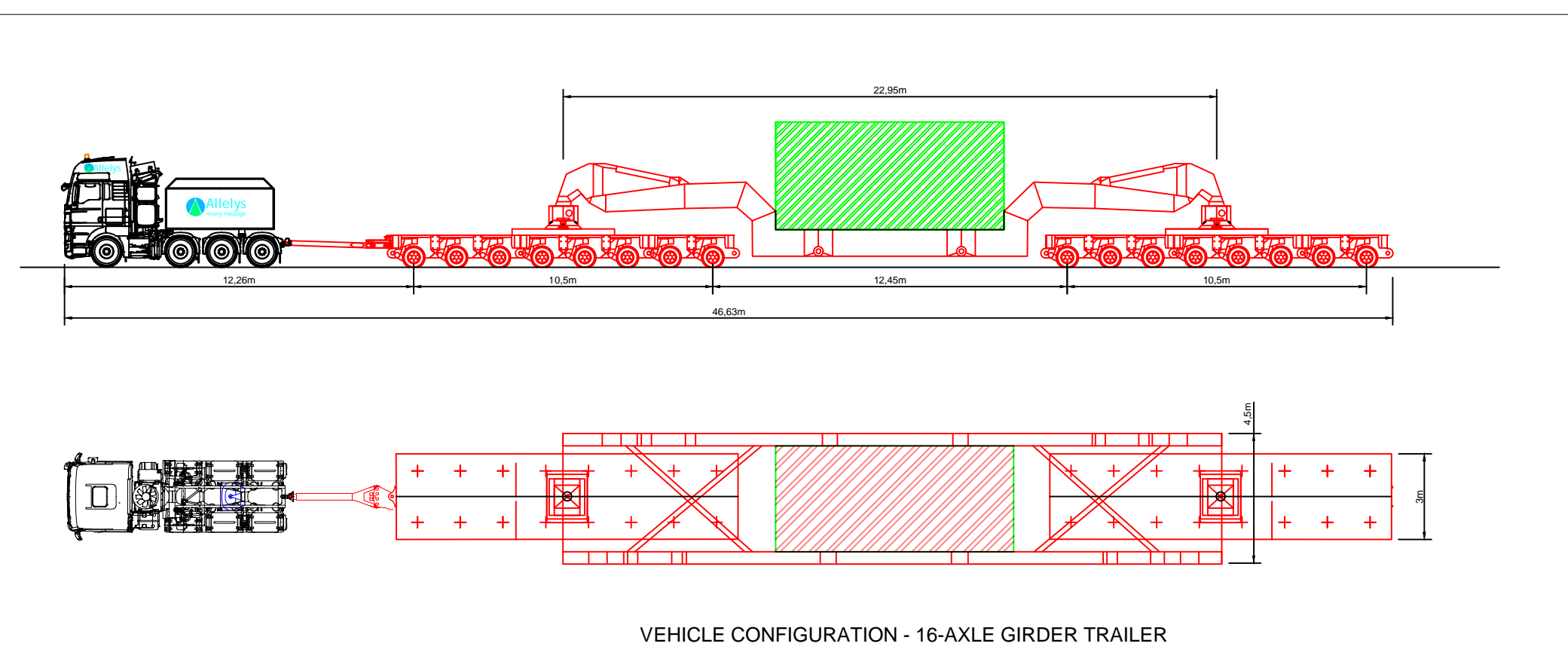
AECOM Internal Project No. **60589004** Scale @ **A1 1:250**

THIS DOCUMENT HAS BEEN PREPARED PURSUANT TO AND SUBJECT TO THE TERMS OF AECOM'S APPOINTMENT BY ITS CLIENT. AECOM ACCEPTS NO LIABILITY FOR ANY USE OF THIS DOCUMENT OTHER THAN BY ITS ORIGINAL CLIENT OR FOLLOWING AECOM'S EXPRESS AGREEMENT TO SUCH USE, AND ONLY FOR THE PURPOSES FOR WHICH IT WAS PREPARED AND PROVIDED.

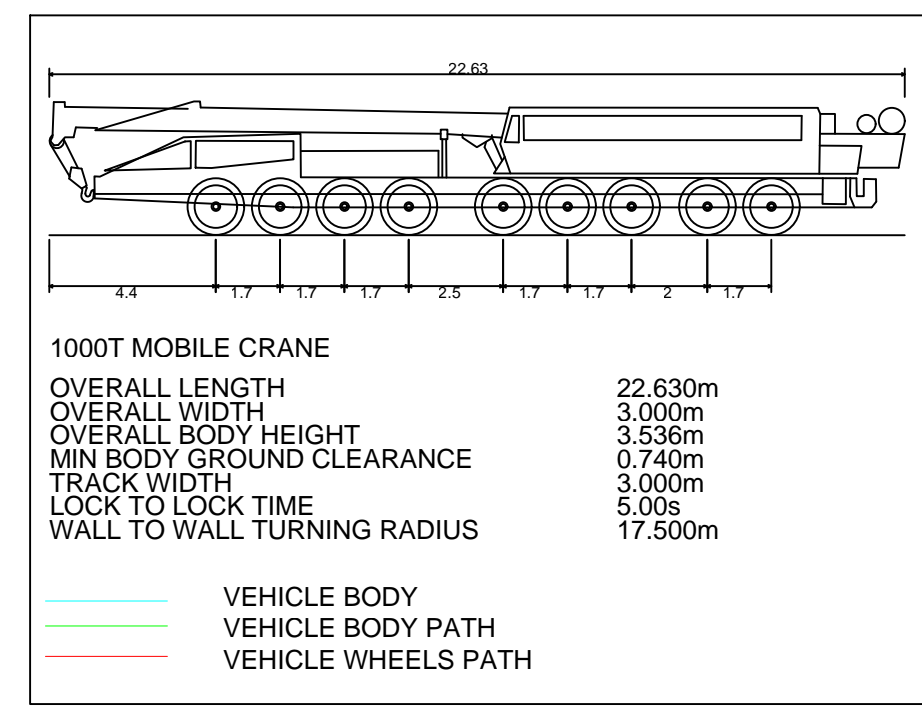
AECOM
 Unit 1 Wellbrook Court,
 Gilton,
 Cambridge, CB3 0NA
 United Kingdom
 Telephone (01223) 488000
 www.aecom.com

Drawing number	Rev
60589004_ES_CTMP_027	0

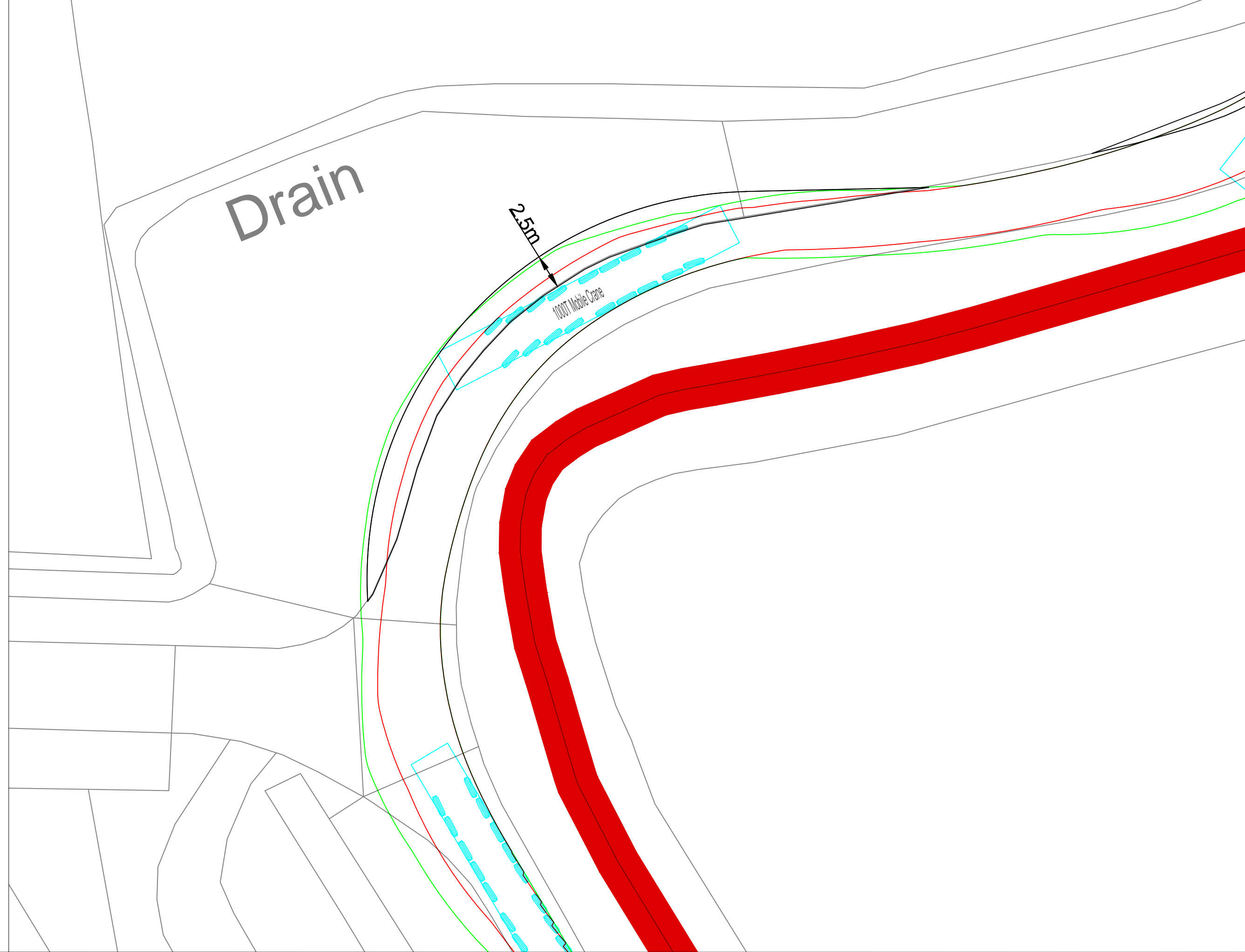




VEHICLE CONFIGURATION - 16-AXLE GIRDER TRAILER



SWEPT PATH ANALYSIS - 1000T CRANE - 'S' BENDS ON WEIRS DROVE - EGRESS



THIS DRAWING IS TO BE USED ONLY FOR THE PURPOSE OF ISSUE THAT IT WAS ISSUED FOR AND IS SUBJECT TO AMENDMENT

- LEGEND**
- EXISTING ROAD
 - APPROXIMATE OUTER WHEEL TRACK OF TRACTOR UNIT / TRAILER BOGEYS (REFER NOTES)
 - OVER SAIL OF TRAILER GIRDER SECTION
 - PROPOSED SITE ENTRANCE
 - EXISTING TREES / VEGETATION
 - EXISTING HEDGES / VEGETATION
 - EXISTING ROAD SIGN
 - EXISTING STREET FURNITURE (LAMP POST, BOLLARD, EP, TP, etc.)
 - SITE BOUNDARY

- NOTES:**
- THIS DRAWING IS BASED ON ORDNANCE SURVEY MASTERMAP MAPPING, AND AS SUCH, ALL INFORMATION SHOWN IS APPROXIMATE ONLY.
 - ALL ROAD WIDTHS SHOWN, AS WELL AS POSITIONS OF EXISTING STREET FURNITURE, ARE APPROXIMATE ONLY.
 - VEHICLE TRACKING SHOWN IS INDICATIVE ONLY, AND REPRESENTS ASSUMED DELIVERY ROUTE(S) AND APPROXIMATE VEHICLE SIZE ANTICIPATED FOR TRANSFORMER DELIVERY. SPECIFIC VEHICLE TO BE DETERMINED BY EQUIPMENT SUPPLIER / HAULIER.
 - DEFINITIVE VEHICLE TRACKING OF SPECIFIC DELIVERY VEHICLE TO BE CARRIED OUT BY HAULIER, TO ENSURE DESIRED MANOEUVRES ARE ACHIEVABLE, AND TO CONFIRM ANY REQUIRED ROAD WIDENING, TEMPORARY WORKS, etc.

Copyright: Contains OS data © Crown copyright and database right 2019
 NOTE: Document Reference: EN010106/APP/6.3
 APFP Regulation: 5(2)(a)

Purpose of Issue
FOR DCO SUBMISSION

Client
SUNNICA Ltd



Drawing Title
**FIGURE 35
 BURWELL
 'S' BENDS ON WEIRS DROVE
 SHEET 1 OF 2**

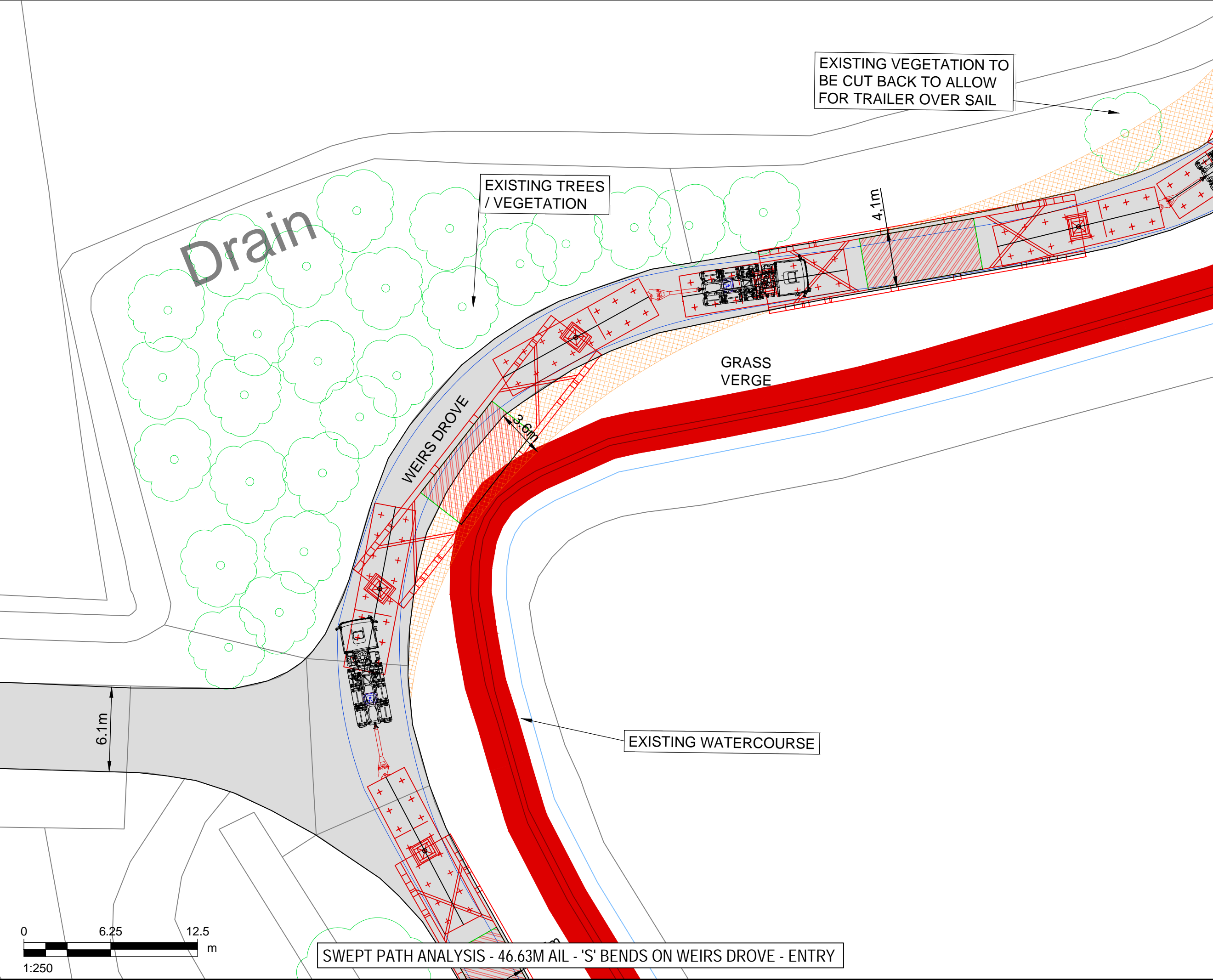
Drawn	Checked	Approved	Date
CH	CCAL	CCAR	08/08/2022

AECOM Internal Project No. **60589004** Scale @ **A1 1:250**

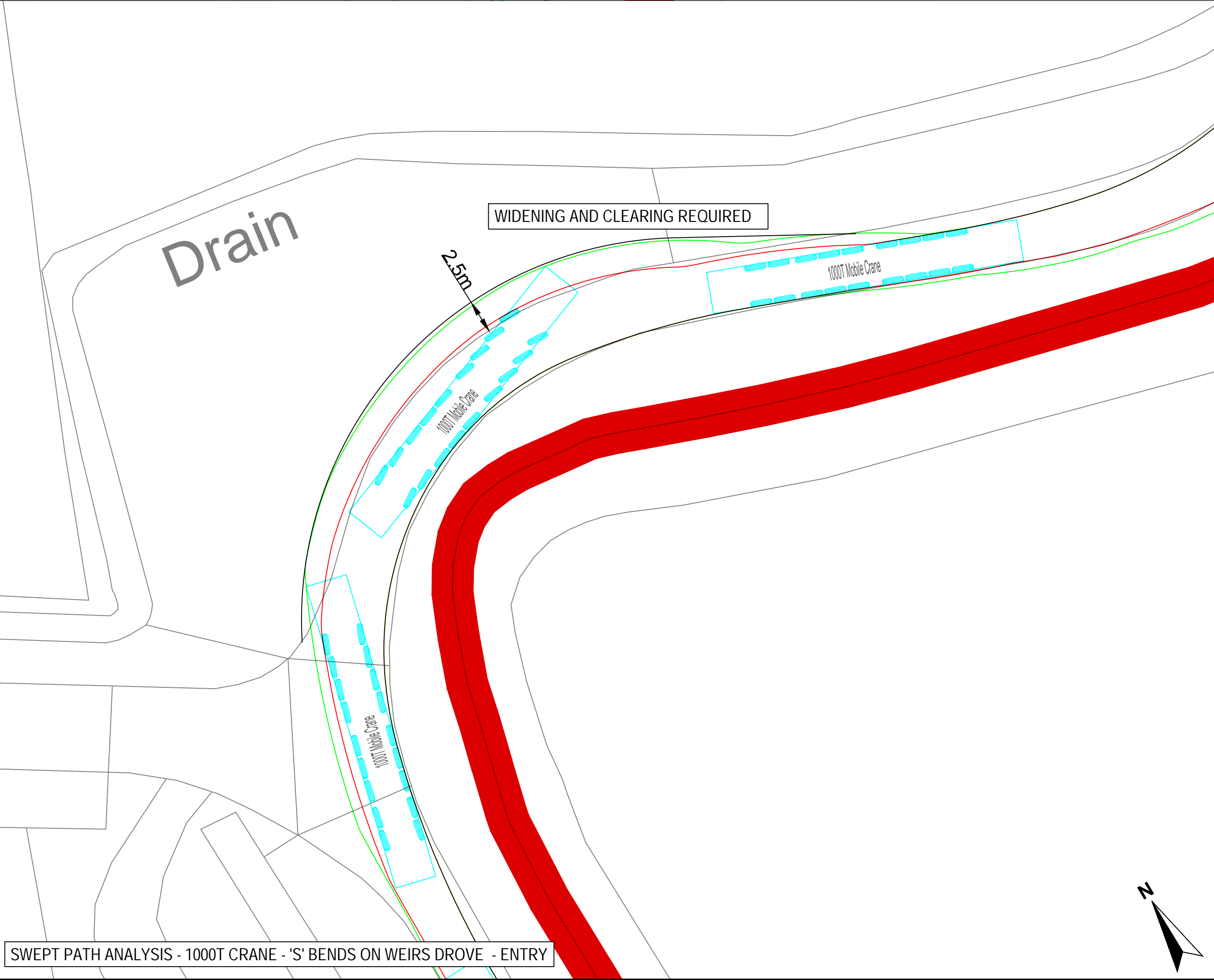
THIS DOCUMENT HAS BEEN PREPARED PURSUANT TO AND SUBJECT TO THE TERMS OF AECOM'S APPOINTMENT BY ITS CLIENT. AECOM ACCEPTS NO LIABILITY FOR ANY USE OF THIS DOCUMENT OTHER THAN BY ITS ORIGINAL CLIENT OR FOLLOWING AECOM'S EXPRESS AGREEMENT TO SUCH USE, AND ONLY FOR THE PURPOSES FOR WHICH IT WAS PREPARED AND PROVIDED.

AECOM
 Unit 1 Wellbrook Court,
 Gorton,
 Cambridge, CB3 0NA
 United Kingdom
 Telephone (01223) 488000
 www.aecom.com

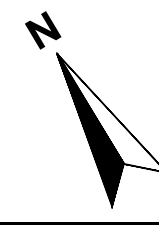
Drawing number	Rev
60589004_ES_CTMP_028	0

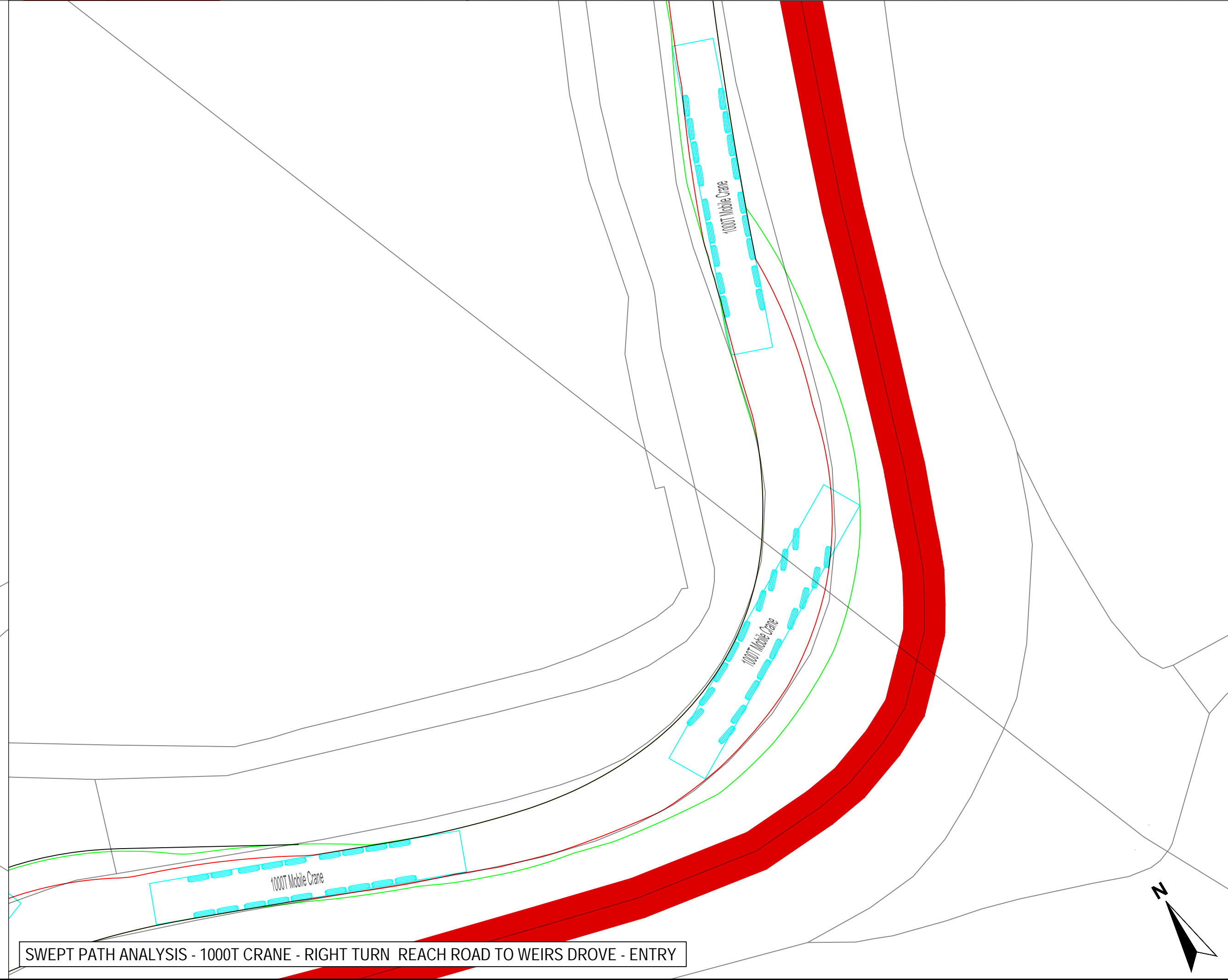
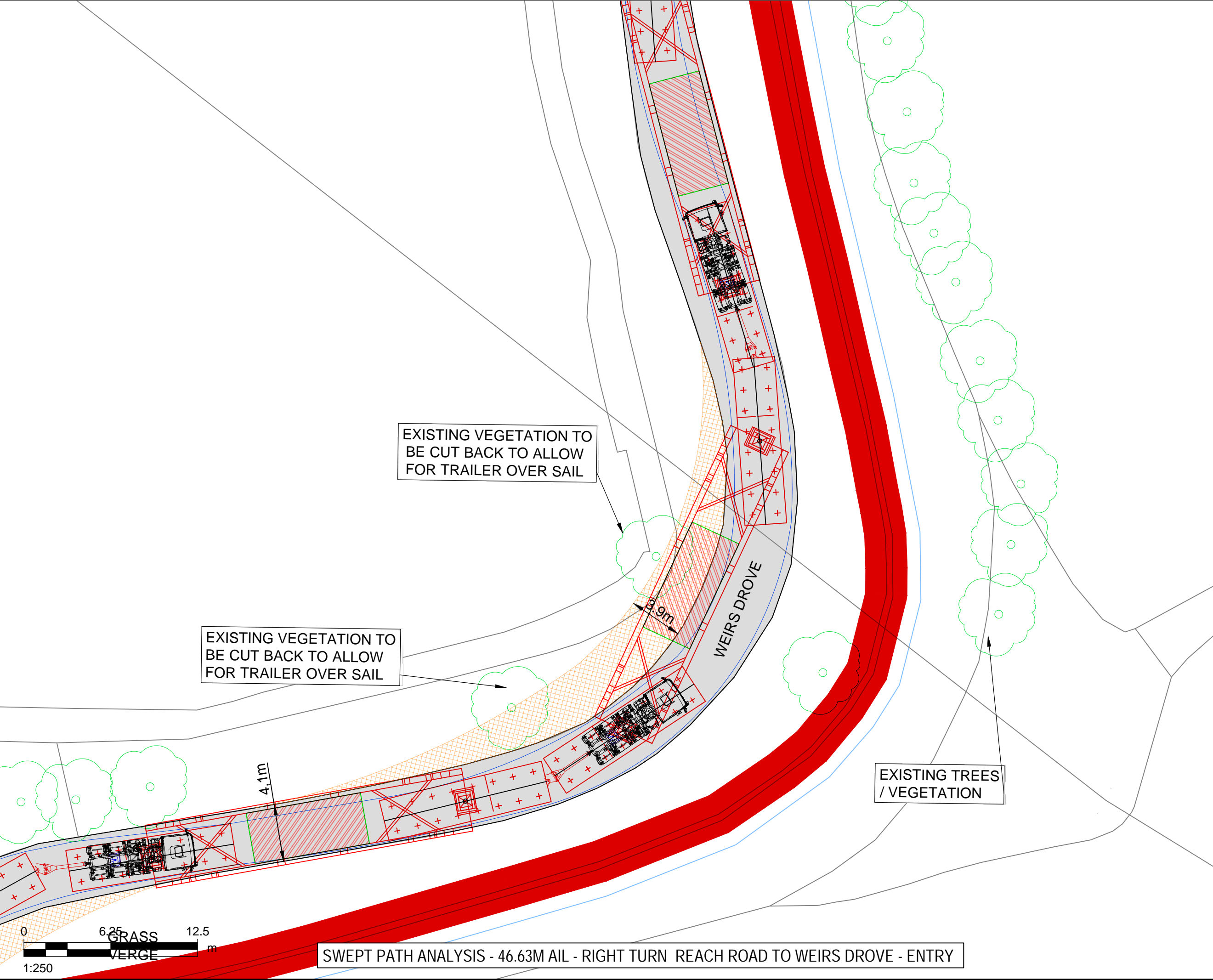

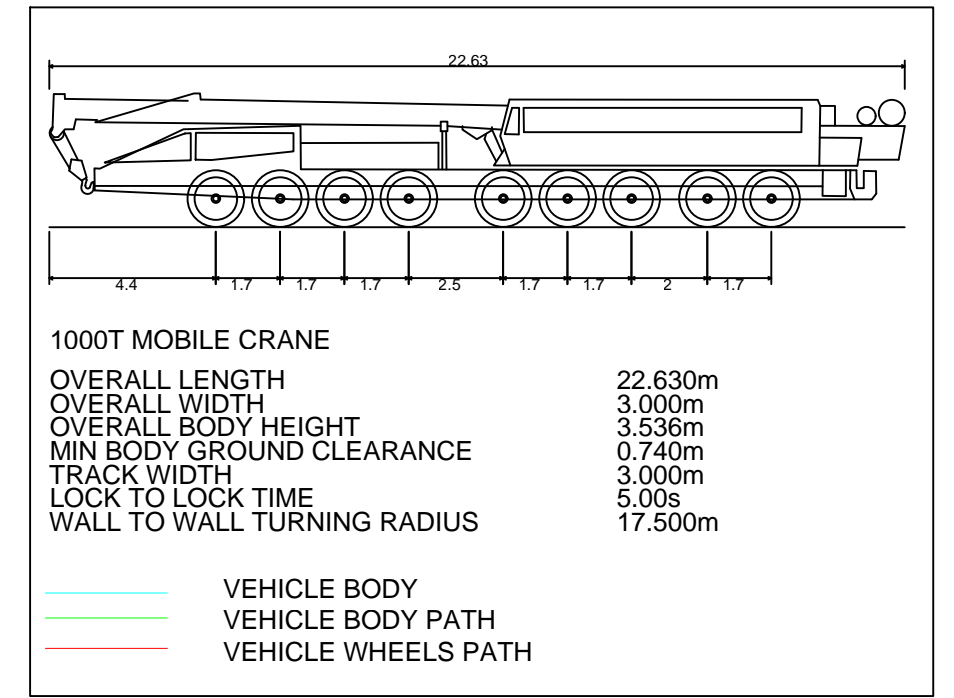
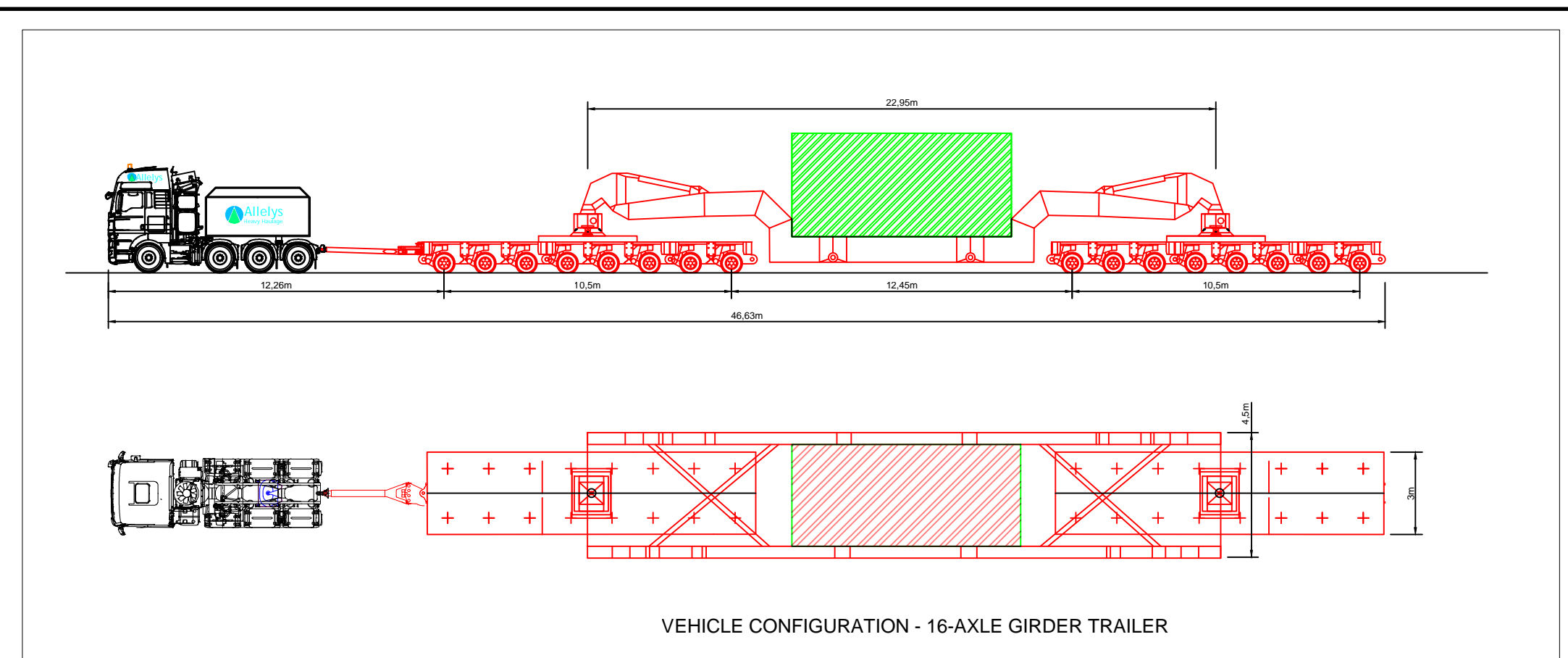


SWEPT PATH ANALYSIS - 46.63M AIL - 'S' BENDS ON WEIRS DROVE - ENTRY



SWEPT PATH ANALYSIS - 1000T CRANE - 'S' BENDS ON WEIRS DROVE - ENTRY





THIS DRAWING IS TO BE USED ONLY FOR THE PURPOSE OF ISSUE THAT IT WAS ISSUED FOR AND IS SUBJECT TO AMENDMENT

LEGEND

- EXISTING ROAD
- APPROXIMATE OUTER WHEEL TRACK OF TRACTOR UNIT / TRAILER BOGEYS (REFER NOTES)
- OVER SAIL OF TRAILER GIRDER SECTION
- PROPOSED SITE ENTRANCE
- EXISTING TREES / VEGETATION
- EXISTING HEDGES / VEGETATION
- EXISTING ROAD SIGN
- EXISTING STREET FURNITURE (LAMP POST, BOLLARD, EP, TP, etc.)
- SITE BOUNDARY

- NOTES:**
- THIS DRAWING IS BASED ON ORDNANCE SURVEY MASTERMAP MAPPING, AND AS SUCH, ALL INFORMATION SHOWN IS APPROXIMATE ONLY.
 - ALL ROAD WIDTHS SHOWN, AS WELL AS POSITIONS OF EXISTING STREET FURNITURE, ARE APPROXIMATE ONLY.
 - VEHICLE TRACKING SHOWN IS INDICATIVE ONLY, AND REPRESENTS ASSUMED DELIVERY ROUTE(S) AND APPROXIMATE VEHICLE SIZE ANTICIPATED FOR TRANSFORMER DELIVERY. SPECIFIC VEHICLE TO BE DETERMINED BY EQUIPMENT SUPPLIER / HAULIER.
 - DEFINITIVE VEHICLE TRACKING OF SPECIFIC DELIVERY VEHICLE TO BE CARRIED OUT BY HAULIER, TO ENSURE DESIRED MANOEUVRES ARE ACHIEVABLE, AND TO CONFIRM ANY REQUIRED ROAD WIDENING, TEMPORARY WORKS, etc.

Copyright: Contains OS data © Crown copyright and database right 2019
 NOTE: Document Reference: EN010106/APP/6.3
 APPF Regulation: 5(2)(a)

Purpose of Issue
FOR DCO SUBMISSION

Client
SUNNICA Ltd



Drawing Title
**FIGURE 36
 BURWELL
 'S' BENDS ON WEIRS DROVE
 SHEET 1 OF 2**


Drawn	Checked	Approved	Date
CH	CCAL	CCAR	08/08/2022

AECOM Internal Project No. 60589004
 Scale @ A1 1:250

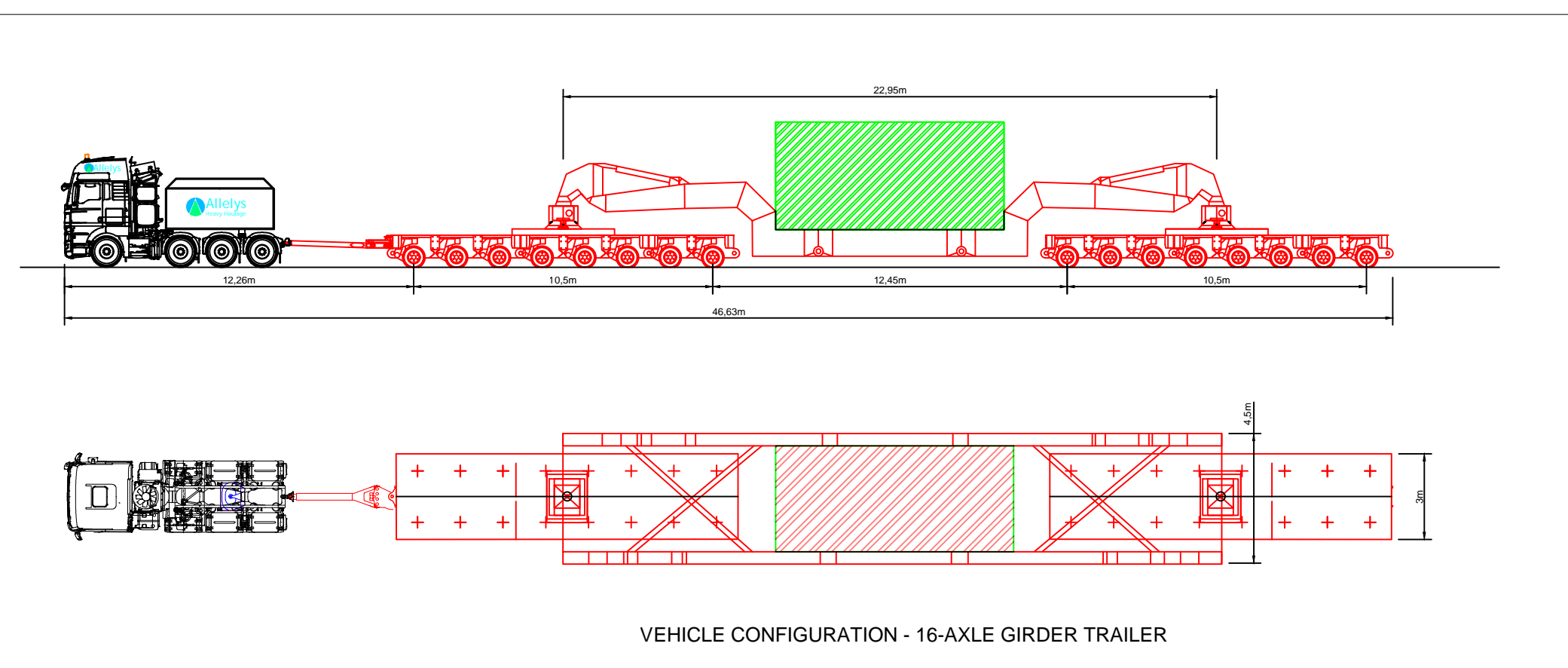
THIS DOCUMENT HAS BEEN PREPARED PURSUANT TO AND SUBJECT TO THE TERMS OF AECOM'S APPOINTMENT BY ITS CLIENT. AECOM ACCEPTS NO LIABILITY FOR ANY USE OF THIS DOCUMENT OTHER THAN BY ITS ORIGINAL CLIENT OR FOLLOWING AECOM'S EXPRESS AGREEMENT TO SUCH USE, AND ONLY FOR THE PURPOSES FOR WHICH IT WAS PREPARED AND PROVIDED.

AECOM
 Unit 1 Wellbrook Court,
 Girton,
 Cambridge, CB3 0NA
 United Kingdom
 Telephone (01223) 488000
 www.aecom.com

Drawing number	Rev
60589004_ES_CTMP_029	0



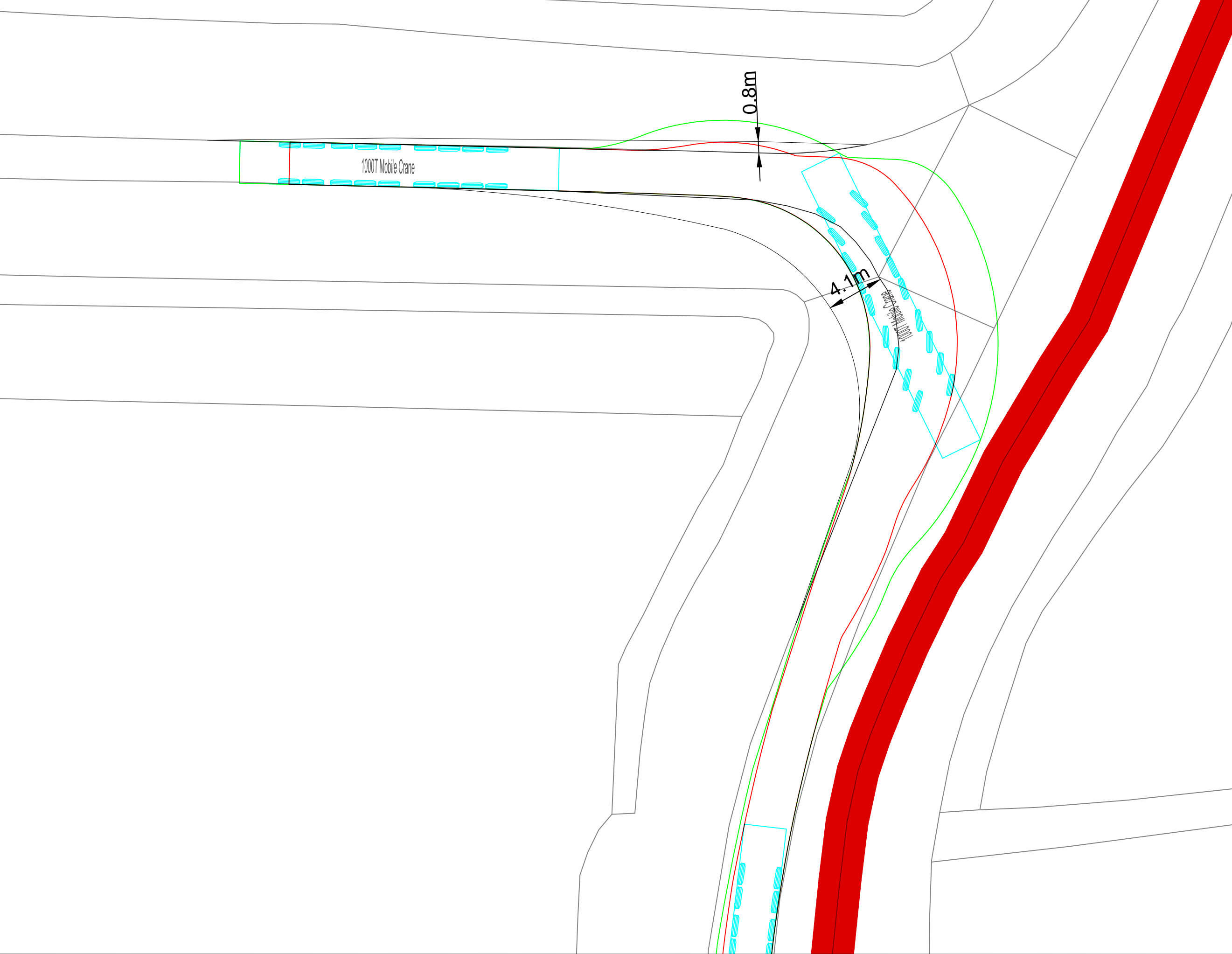
ISO A1 594mm x 841mm
 Filename: E:\PROJECTS\SUNNICA\60589004_ES_CTMP_024.DWG Last saved by: HATTONCM Last Plotted: 2022-08-08



OVERALL LENGTH	22.630m
OVERALL WIDTH	3.000m
OVERALL BODY HEIGHT	3.536m
MIN BODY GROUND CLEARANCE	0.740m
TRACK WIDTH	3.000m
LOCK TO LOCK TIME	5.00s
WALL TO WALL TURNING RADIUS	17.500m

— VEHICLE BODY
— VEHICLE BODY PATH
— VEHICLE WHEELS PATH

SWEPT PATH ANALYSIS - 1000T CRANE - WEIRS DROVE LEFT TURN TO REACH ROAD - EGRESS



THIS DRAWING IS TO BE USED ONLY FOR THE PURPOSE OF ISSUE THAT IT WAS ISSUED FOR AND IS SUBJECT TO AMENDMENT

LEGEND

- EXISTING ROAD
- APPROXIMATE OUTER WHEEL TRACK OF TRACTOR UNIT / TRAILER BOGEYS (REFER NOTES)
- OVER SAIL OF TRAILER GIRDER SECTION
- PROPOSED SITE ENTRANCE
- EXISTING TREES / VEGETATION
- EXISTING HEDGES / VEGETATION
- EXISTING ROAD SIGN
- EXISTING STREET FURNITURE (LAMP POST, BOLLARD, EP, TP, etc.)
- SITE BOUNDARY

- NOTES:**
1. THIS DRAWING IS BASED ON ORDNANCE SURVEY MASTERMAP MAPPING, AND AS SUCH, ALL INFORMATION SHOWN IS APPROXIMATE ONLY.
 2. ALL ROAD WIDTHS SHOWN, AS WELL AS POSITIONS OF EXISTING STREET FURNITURE, ARE APPROXIMATE ONLY.
 3. VEHICLE TRACKING SHOWN IS INDICATIVE ONLY, AND REPRESENTS ASSUMED DELIVERY ROUTE(S) AND APPROXIMATE VEHICLE SIZE ANTICIPATED FOR TRANSFORMER DELIVERY. SPECIFIC VEHICLE TO BE DETERMINED BY EQUIPMENT SUPPLIER / HAULIER.
 4. DEFINITIVE VEHICLE TRACKING OF SPECIFIC DELIVERY VEHICLE TO BE CARRIED OUT BY HAULIER, TO ENSURE DESIRED MANOEUVRES ARE ACHIEVABLE, AND TO CONFIRM ANY REQUIRED ROAD WIDENING, TEMPORARY WORKS, etc.

Copyright: Contains OS data © Crown copyright and database right 2019
 NOTE: Document Reference: EN010106/APP/6.3
 APFP Regulation: 5(2)(a)

Purpose of Issue
FOR DCO SUBMISSION

Client
SUNNICA Ltd



Drawing Title
**FIGURE 37
 BURWELL
 WEIRS DROVE / NEWNHAM
 DROVE JUNCTION**

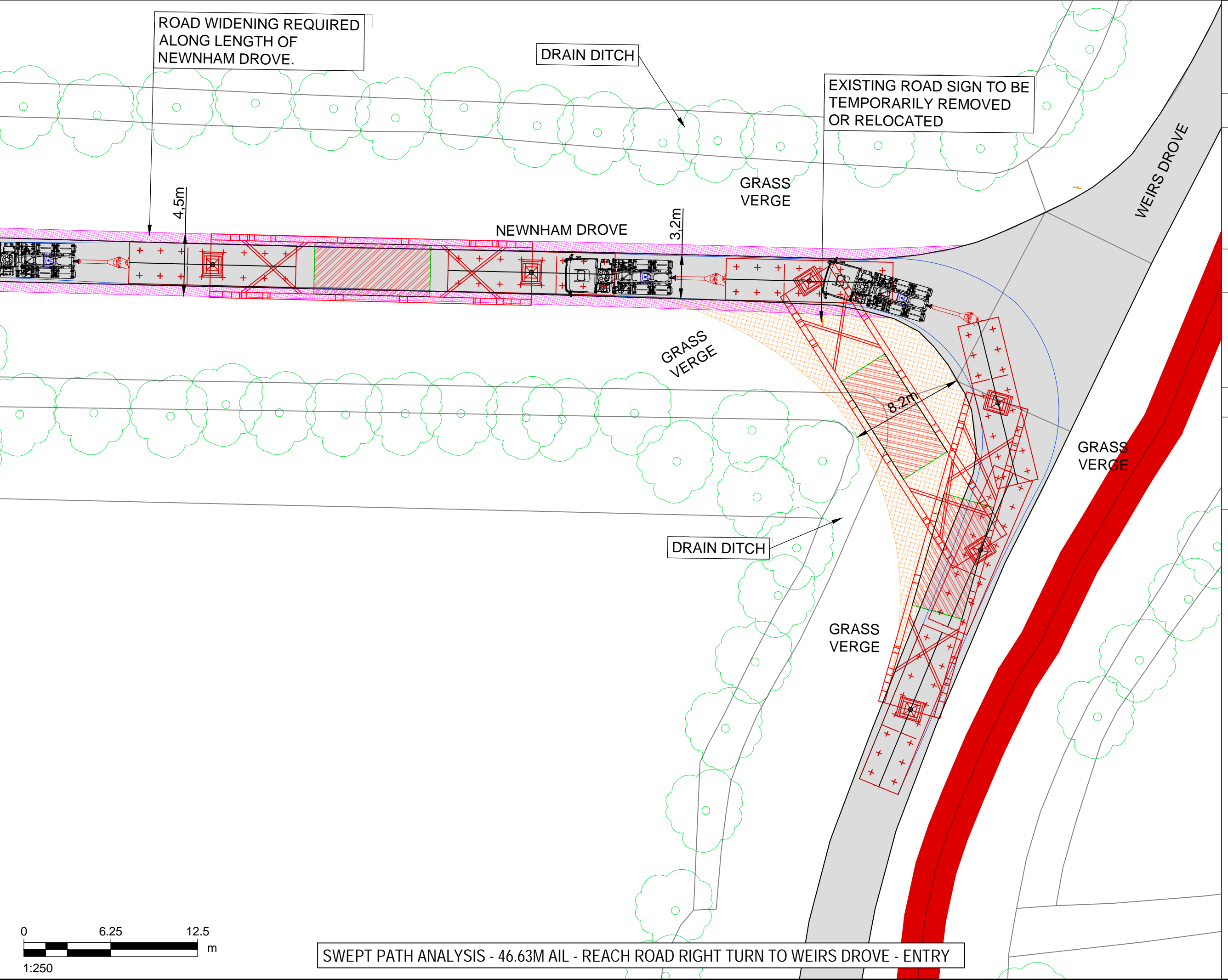
Drawn CH	Checked CCAL	Approved CCAR	Date 08/08/2022
-------------	-----------------	------------------	--------------------

AECOM Internal Project No. **60589004** Scale @ **A1 1:250**

THIS DOCUMENT HAS BEEN PREPARED PURSUANT TO AND SUBJECT TO THE TERMS OF AECOM'S APPOINTMENT BY ITS CLIENT. AECOM ACCEPTS NO LIABILITY FOR ANY USE OF THIS DOCUMENT OTHER THAN BY ITS ORIGINAL CLIENT OR FOLLOWING AECOM'S EXPRESS AGREEMENT TO SUCH USE, AND ONLY FOR THE PURPOSES FOR WHICH IT WAS PREPARED AND PROVIDED.

AECOM
 Unit 1 Wellbrook Court,
 Girton,
 Cambridge, CB3 0NA
 United Kingdom
 Telephone (01223) 488000
 www.aecom.com

Drawing number 60589004_ES_CTMP_030	Rev 0
---	-----------------



SWEPT PATH ANALYSIS - 46.63M AIL - REACH ROAD RIGHT TURN TO WEIRS DROVE - ENTRY

SWEPT PATH ANALYSIS - 1000T CRANE - REACH ROAD RIGHT TURN TO WEIRS DROVE - ENTRY

